

# Memorandum

**To:** Metropolitan Planning Commission  
**From:** Michael A. Brusseau, Planner II  
**Date:** June 5, 2007  
**File #:** 6-A-07-OYP  
**Subject:** Knoxville One Year Plan 2007 Update (revision)

---

**Staff Recommendation:**

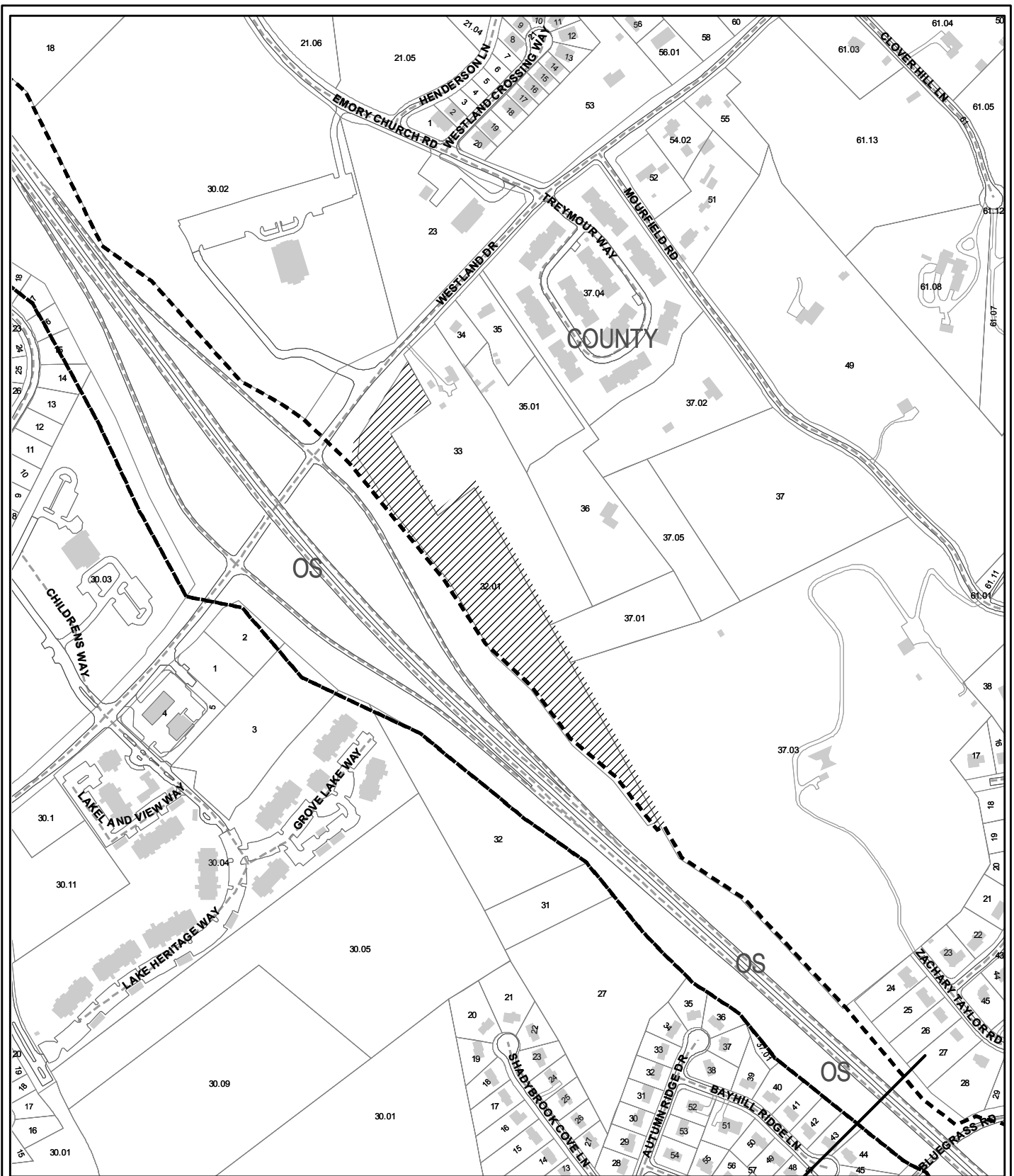
APPROVE the 2007 One Year Plan update (revision).

**Comments:**

The 2007 One Year Plan update was originally approved by MPC on March 8, 2007 and then by City Council on April 24, 2007 under MPC file number 3-A-07-OYP.

While preparing the final approved document for reproduction and distribution, staff discovered that three maps were missing for the West City Sector. These three maps are attached and labeled as Annexation Amendments 2, 3 and 4. They were omitted from the draft that was approved by City Council. With approval of this request, these three maps will be included in the final approved 2007 One Year Plan Update document.





**KNOXVILLE'S**  
**ONE**  
**YEAR**  
**PLAN**  
**2007**

**WEST CITY SECTOR**  
**ANNEXATION AMENDMENT 2**

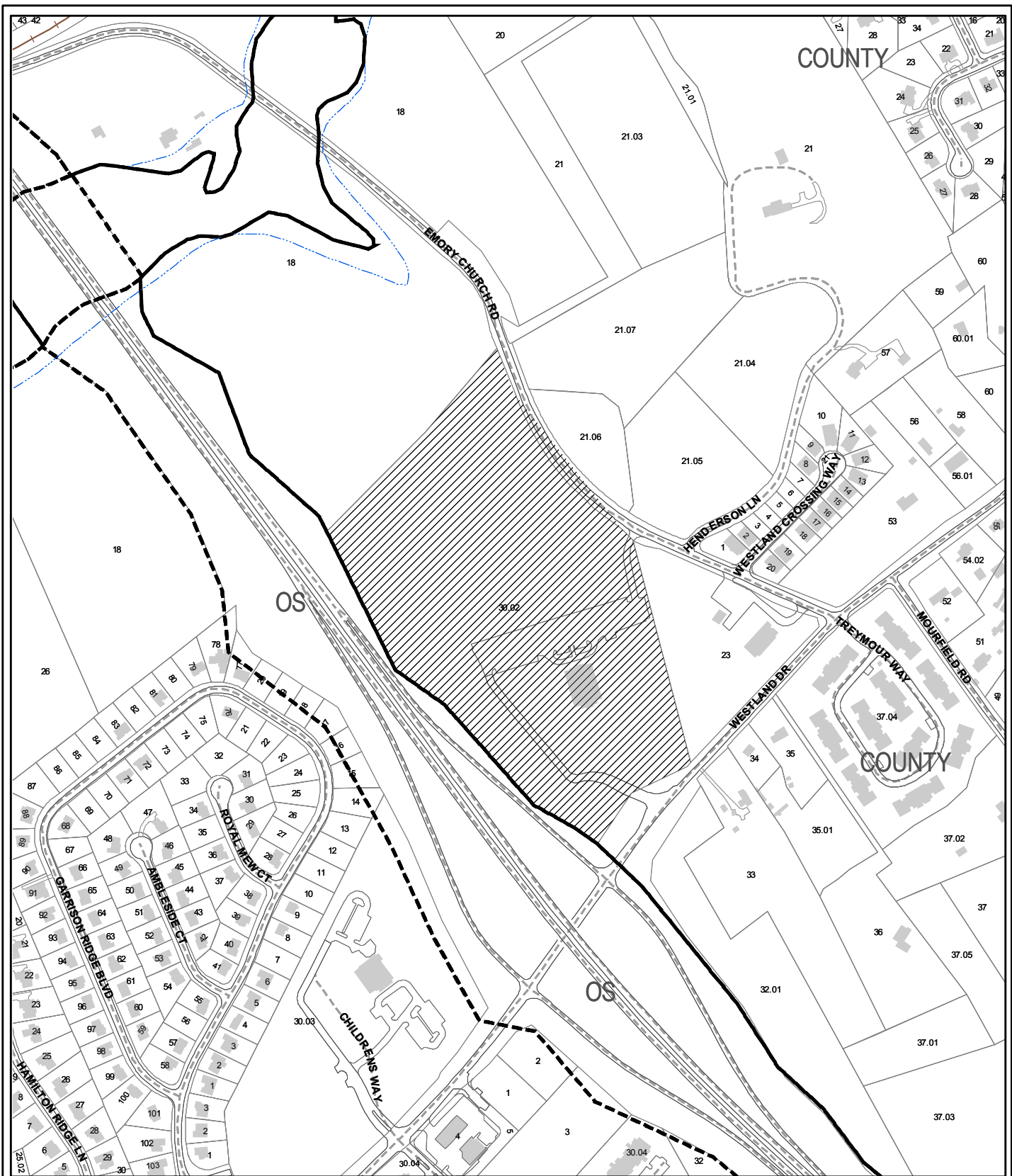
CLT: 119  
 FROM: No Plan Designation (NPD)  
 TO: Low Density Residential (LDR)



1 inch equals 500 feet  
 0 500  
 Feet




Print Date: 5/14/2007



**KNOXVILLE'S**  
**ONE**  
**YEAR**  
**PLAN**  
**2007**

**WEST CITY SECTOR**  
**ANNEXATION AMENDMENT 3**

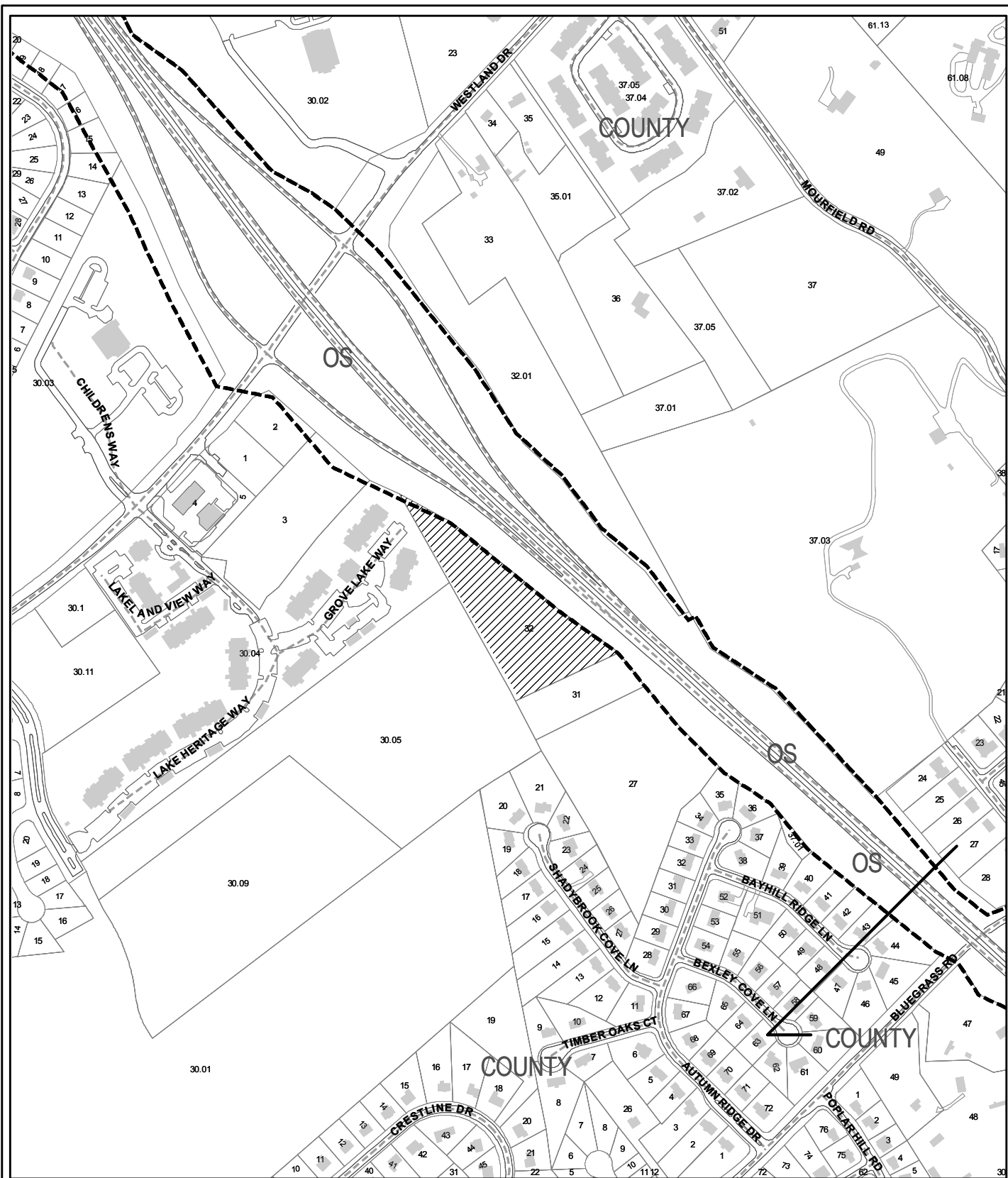
CLT: 144

 FROM: No Plan Designation (NPD)  
 TO: Public Institution (P)

1 inch equals 500 feet  
 0 500  
 Feet



Print Date: 5/14/2007



**KNOXVILLE'S**  
**ONE**  
**YEAR**  
**PLAN**  
**2007**

**WEST CITY SECTOR**  
**ANNEXATION AMENDMENT 4**

CLT: 144



FROM: No Plan Designation (NPD)  
 TO: Low Density Residential (LDR)

1 inch equals 500 feet  
 0 500  
 Feet



Print Date: 5/14/2007