


**3-B-09-AC
CLOSURE OF PUBLIC RIGHT OF WAY**


Name of Street or Alley: all unnamed alleys
 To be closed from: North side of Langford Av
 To be closed to: South side of waters edge of Tennessee River

Original Print Date: 2/26/2009 Revised:
 Metropolitan Planning Commission * City / County Building * Knoxville, TN 37902

Petitioner: City of Knoxville

Map No: 95
 Jurisdiction: City





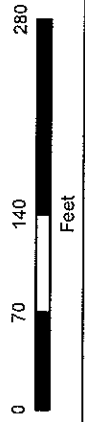
Ward - 26

City of Knoxville

3-B-09-AC
 Closure of Public Right-of-Way - Alleys

Knoxville - Knox County - KUB Geographic Information System

Printed: March 10, 2009



KGIS makes no representation or warranty as to the accuracy of this map and its information nor to its fitness for use. Any user of this map product accepts the same AS IS, WITH ALL FAULTS, and assumes all responsibility for the use thereof, and further covenants and agrees to hold KGIS harmless from any and all damage, loss, or liability arising from any use of this map product.