


**9-F-10-RZ
REZONING- Turkey Creek**

From: C-3 (General Commercial)
To: OS-1 (Open Space Preservation)

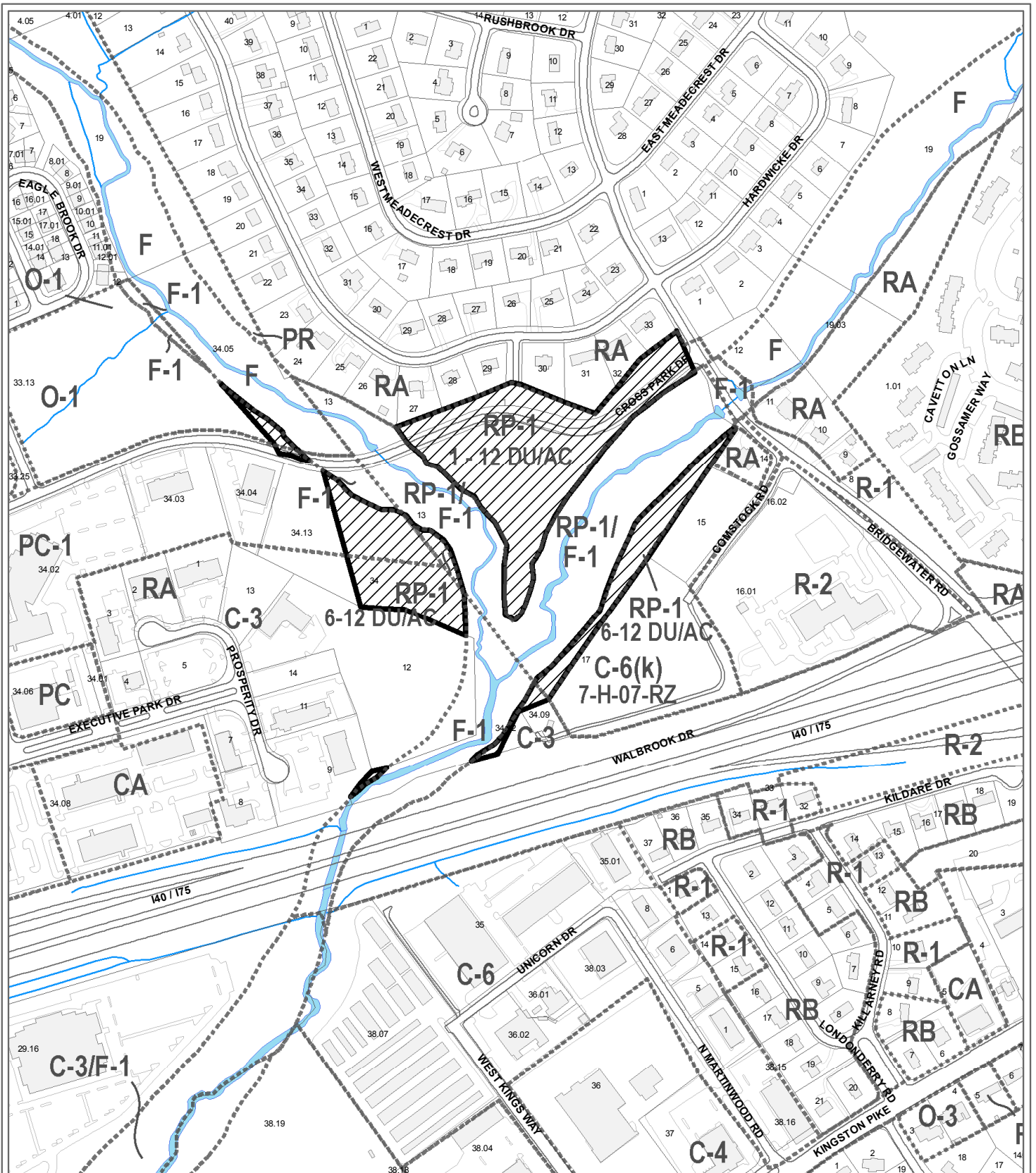


Petitioner: Metropolitan Planning Commission

Map No: 999
Jurisdiction: City



Original Print Date: 9/8/2010
Revised:
Metropolitan Planning Commission * City / County Building * Knoxville, TN 37902



9-F-10-RZ
REZONING- Ten Mile Creek Greenway Park

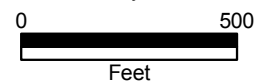
From: Various zones
 To: OS-1 (Open Space Preservation)

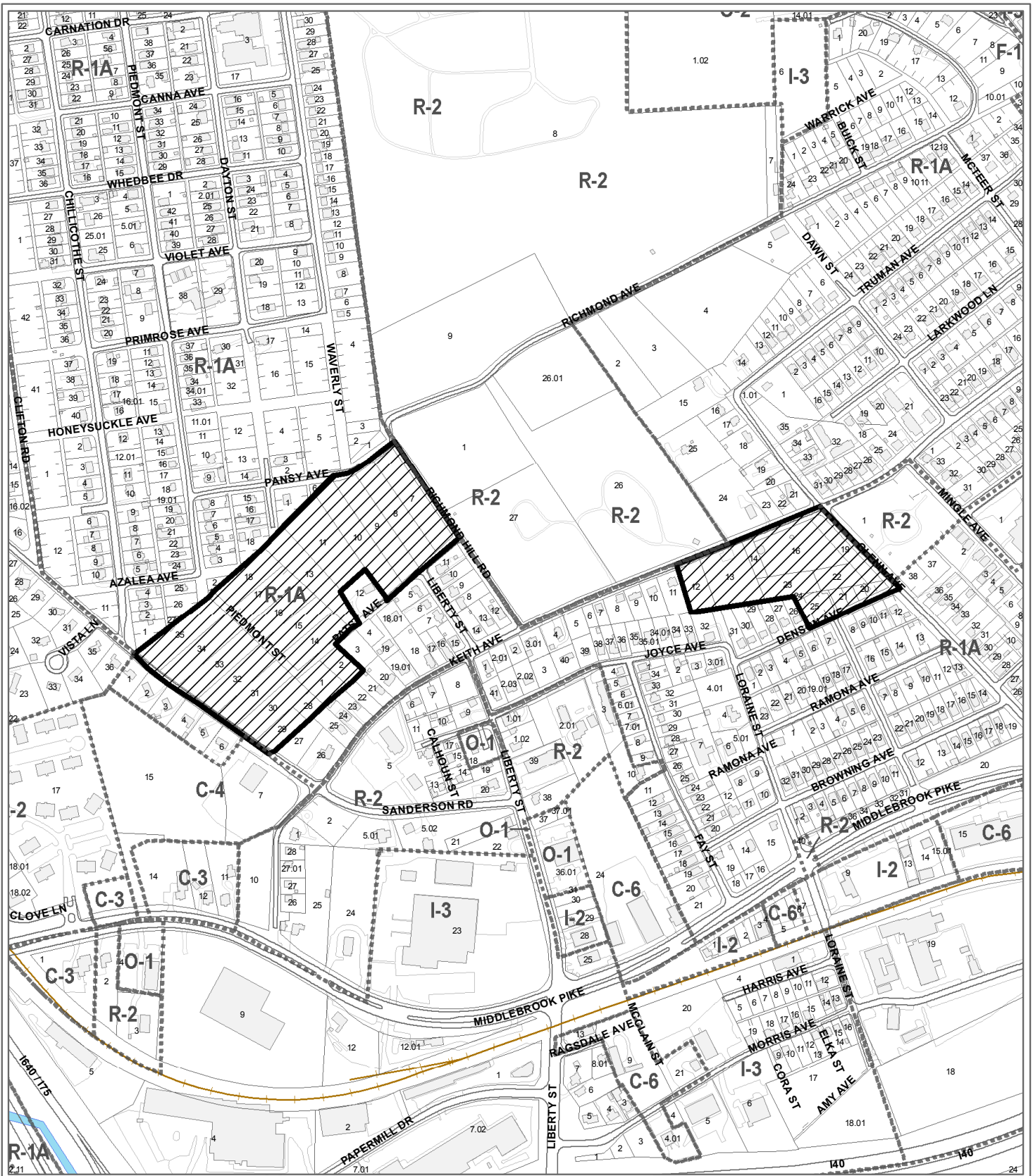


Petitioner: Metropolitan Planning Commission

Map No: 999
 Jurisdiction: City

Original Print Date: 9/8/2010
 Revised:
 Metropolitan Planning Commission * City / County Building * Knoxville, TN 37902





9-F-10-RZ
REZONING - Buck Toms and Westview Parks

From: R-1A (Low Density Residential District)
 To: OS-1 (Open Space Preservation)




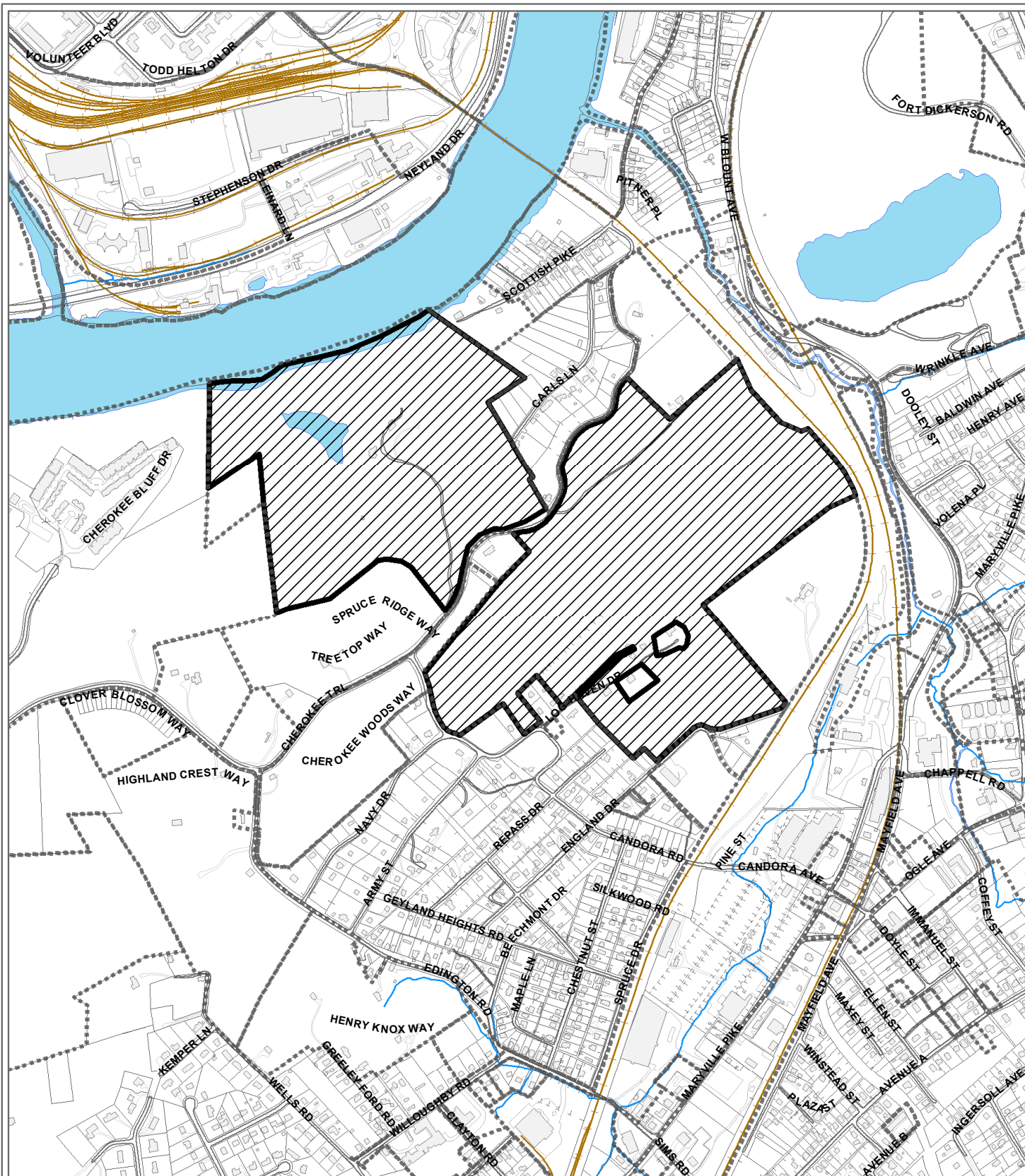
Petitioner: Metropolitan Planning Commission

Map No: 999
 Jurisdiction: City

Original Print Date: 9/8/2010
 Metropolitan Planning Commission * City / County Building * Knoxville, TN 37902

Revised:



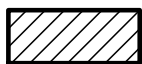


9-F-10-RZ

REZONING - River Bluff Wildlife Area & Log Haven Conservation Area

From: RP-1 (Planned Residential)

To: OS-1 (Open Space Preservation)



Petitioner: Metropolitan Planning Commission

Map No: 999

Jurisdiction: City

0 500

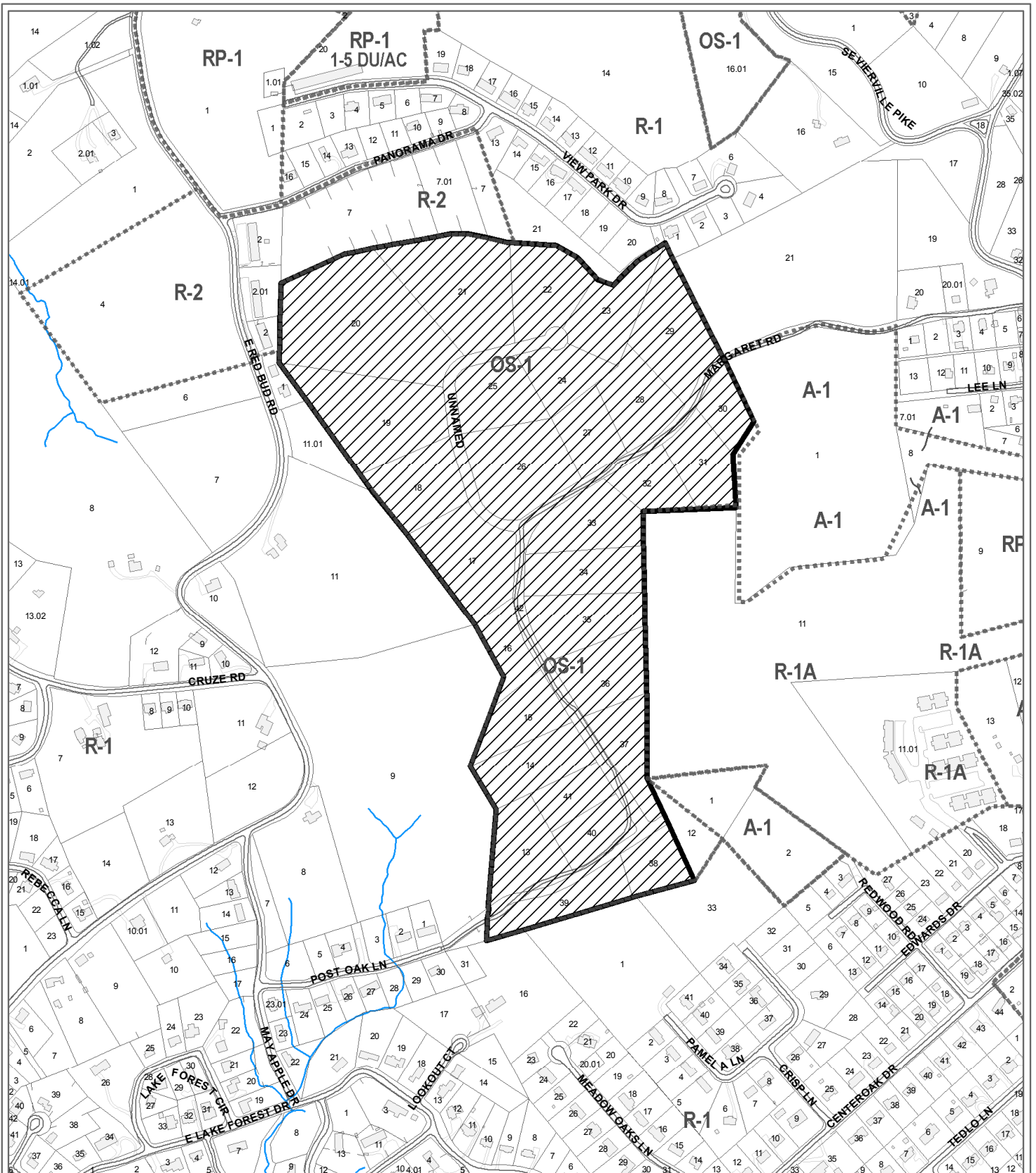
Feet



Original Print Date: 9/8/2010

Revised:

Metropolitan Planning Commission * City / County Building * Knoxville, TN 37902



9-F-10-RZ
REZONING - William Hastie Park

From: RP-1 (Planned Residential)


To: OS-1 (Open Space Preservation)



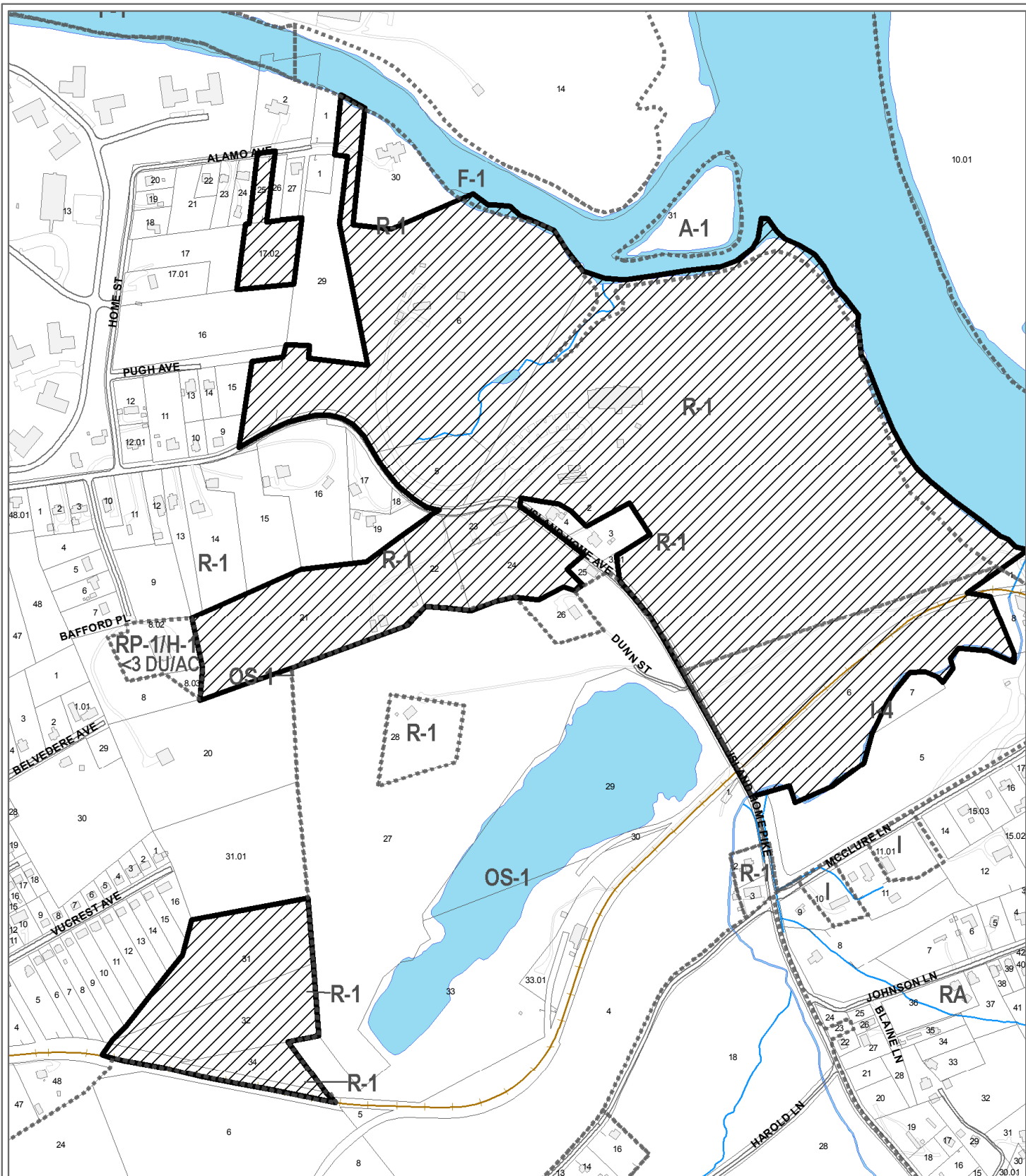
Petitioner: Metropolitan Planning Commission

Map No: 999

Jurisdiction: City

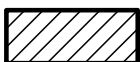


Original Print Date: 9/8/2010 Revised:
 Metropolitan Planning Commission * City / County Building * Knoxville, TN 37902



**9-F-10-RZ
REZONING - Ijams Nature Center**

From: R-1 (Low Density Residential)
To: OS-1 (Open Space Preservation)



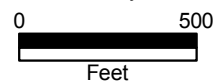
Original Print Date: 9/8/2010
Metropolitan Planning Commission * City / County Building * Knoxville, TN 37902

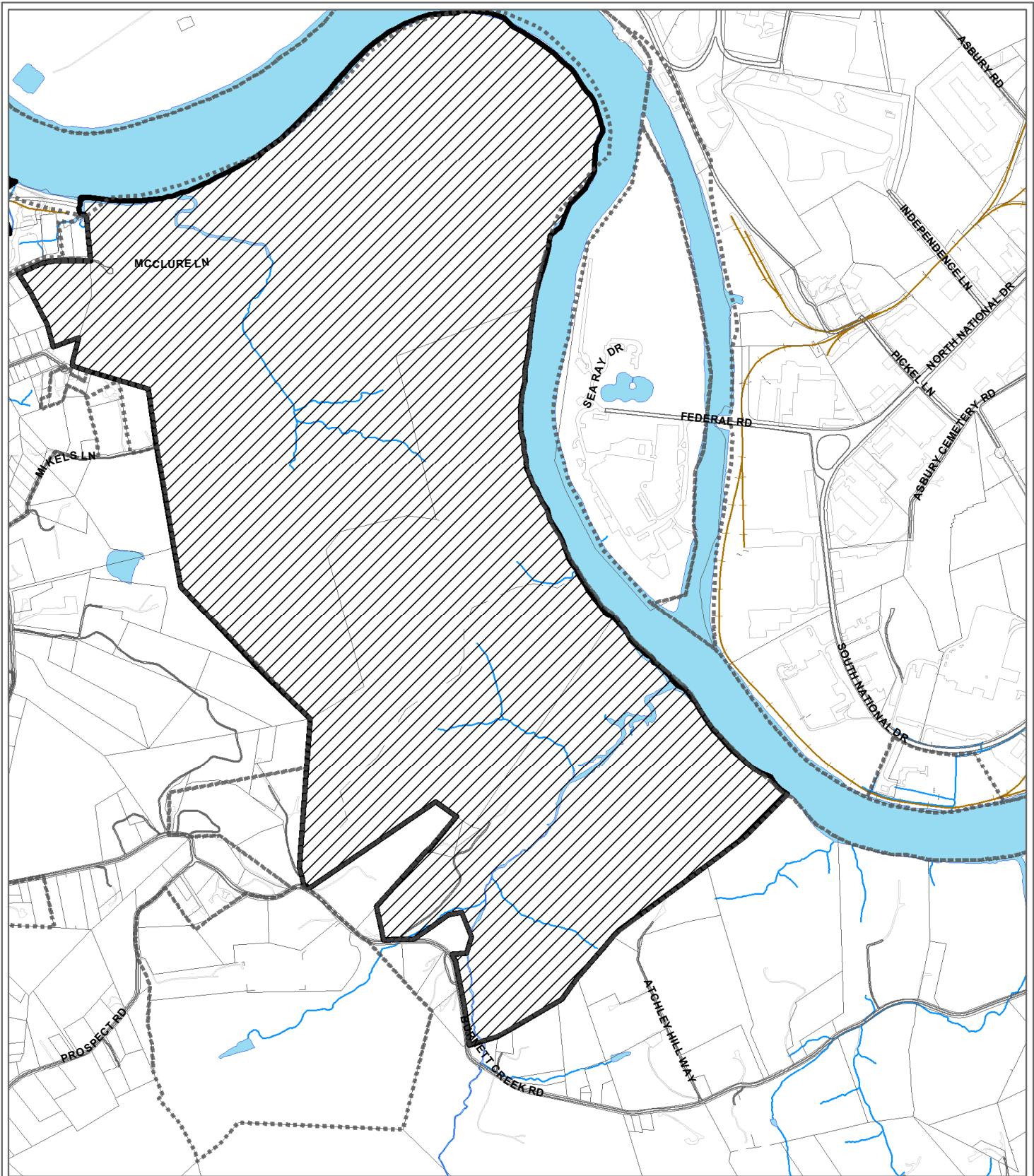
Revised:

Petitioner: Metropolitan Planning Commission

Map No: 999

Jurisdiction: City





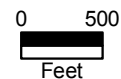
9-F-10-RZ
REZONING - Forks of the River Wildlife Management Area

From: A-1 (Agricultural)
 To: OS-1 (Open Space Preservation)



Petitioner: Metropolitan Planning Commission

Map No: 999
 Jurisdiction: City



Original Print Date: 9/8/2010
 Revised:
 Metropolitan Planning Commission * City / County Building * Knoxville, TN 37902