



**KNOXVILLE/KNOX COUNTY METROPOLITAN PLANNING COMMISSION
CITY OF KNOXVILLE CLOSURE OF PUBLIC RIGHT-OF-WAY**

▶ **FILE #:** 12-A-12-SC

AGENDA ITEM #: 5

AGENDA DATE: 12/13/2012

▶ **APPLICANT:** JEFFERSON FEDERAL BANK

TAX ID NUMBER: 68 P C 01402
 JURISDICTION: Council District 3
 SECTOR PLAN: Northwest City
 GROWTH POLICY PLAN: Urban Growth Area (Inside City Limits)
 ZONING: R-1 (Low Density Residential)
 WATERSHED: Third Creek

▶ **RIGHT-OF-WAY TO BE CLOSED:** Monterey Rd

▶ **LOCATION:** Between northwest property line of parcel 068OA054 and Peppercorn Ln.

IS STREET:
 (1) IN USE?: No
 (2) IMPROVED (paved)?: Yes

▶ **APPLICANT'S REASON FOR CLOSURE:** Construction does not meet City of Knoxville Engineering requirements.

DEPARTMENT-UTILITY REPORTS: No objections from any departments or utilities have been received by staff as of the date of this report.

STAFF RECOMMENDATION:

▶ **RECOMMEND** that City Council **APPROVE** the closure of the subject portion of Monterey Rd., subject to any required easements and subject to the following condition;

1. The five conditions included in the attached letter from City of Knoxville Engineering (dated November 26, 2012) must be addressed to the satisfaction of that department.

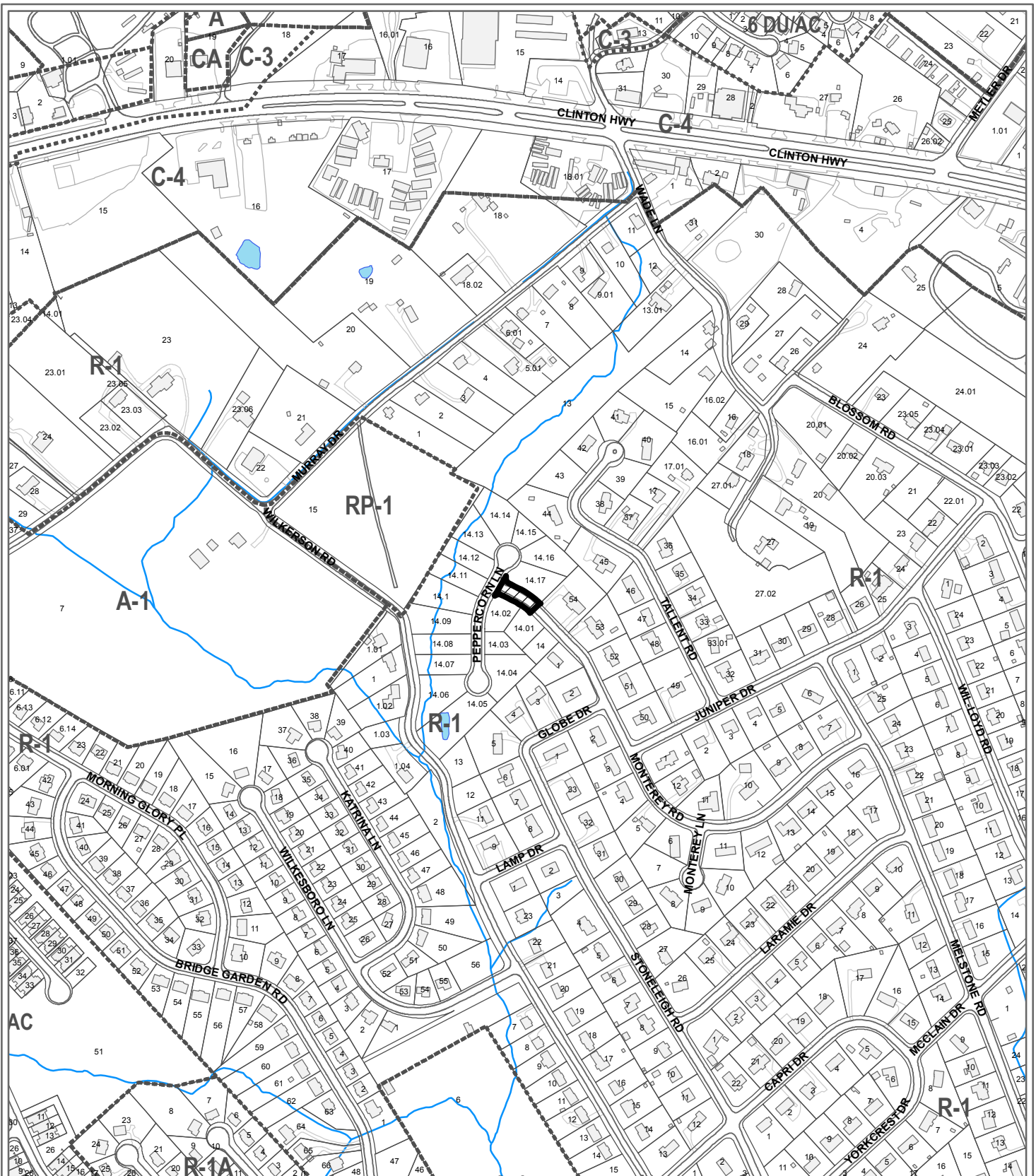
With the above condition included, staff has received no objections to this closure. The applicant owns all the private property adjacent to this right-of-way.

COMMENTS:

This section of Monterey Rd. was extended north from the existing street to serve as the access for a proposed residential development called Monterey Oaks. According to the City of Knoxville Department of Engineering, the streets within Monterey Oaks were not built to City specifications. Therefore, the City will not accept these streets as public rights-of-way. The streets have already been established with the recording of a subdivision plat, so this street closure application must be approved in order to put the rights-of-way back into private ownership. The applicant owns all the property fronting this right-of-way.

The five conditions included in the attached letter from City of Knoxville Engineering (dated November 26, 2012) must be addressed to the satisfaction of that department.

If approved, this item will be forwarded to Knoxville City Council for action on 1/8/2013 and 1/22/2013. If denied, MPC's action is final, unless the action to deny is appealed to Knoxville City Council. The date of the appeal hearing will depend on when the appeal application is filed. Appellants have 15 days to appeal an MPC decision in the City.



**12-A-12-SC
CLOSURE OF PUBLIC RIGHT OF WAY**

Petitioner: Jefferson Federal Bank

Name of Street or Alley: Monterey Rd
 To be closed from: northwest property line of parcel 0680A054
 To be closed to: Peppercorn Ln.

Map No: 68
 Jurisdiction: City
 0 500
 Feet

Original Print Date: 11/19/2012 Revised:
 Metropolitan Planning Commission * City / County Building * Knoxville, TN 37902





CITY OF KNOXVILLE

Engineering
James R. Hagerman, P.E.
Director of Engineering

November 26, 2012

Mr. Mike Brusseau, AICP, Senior Planner
Knoxville-Knox County Metropolitan Planning Commission
City-County Building, Suite 403
Knoxville, Tennessee 37902



SUBJECT: MPC File # 12-A-12-SC / City Block 40130
Request to close a portion of Monterey Road Between northwest property line of CLT 068OA054 and the southern right-of-way line of Peppercorn Lane

Mr. Brusseau:

The City Engineering Department has no objections to close the above described right-of-way provided the following conditions are met:

1. The portion of Monterey Road, to be closed, serves Monterey Oaks Subdivision, which is recorded as Instrument No. 200704230066280. The property owner shall complete the platting process and record a subdivision plat that combines all resulting land-locked lots in such a way that all have legal access to a public road.
2. Obtain permit and install dead end sign (MUTCD #W14-1A) on existing street signage on Monterey Rd near the intersection of Globe Dr.
3. Obtain permit to install a berm and five (5) red diamond signs (MUTCD # OM4-1) in front of berm for northbound traffic at the resulting terminus of Monterey Rd.
4. Items described in items 1,2, and 3 above must be completed within one (1) year upon the final approval by City Council. Otherwise, this process will be deemed to be null and void and of no effect.
5. The closing ordinance shall state that the closure shall become effective only after the Department of Engineering has provided written verification to the City Recorder that all conditions have been met to its satisfaction.

Should this right-of-way be closed, the City will reserve easements for all drainage facilities and utilities, if any, located in or within five (5) feet of the property described herein.

If you have any questions, please call. You can reach me at 215-4615.

Sincerely,

Benjamin D. Davidson, PLS, Technical Services Administrator

12-A-12-SC-cor-KUB



Knoxville Utilities Board



November 9, 2012

Mr. Mike Brusseau
Knoxville-Knox County
Metropolitan Planning Commission
Suite 403, City-County Building
Knoxville, Tennessee 37902

Dear Mr. Brusseau:

**Re: Right-of-Way Closure Request 12-A-12-SC
Block No. 40130
CLT No. 68
Parcel No. 14.02**

We have reviewed our records and find that we have existing utility facilities located within the subject right-of-way. The approximate location of these facilities is indicated on the enclosed prints. However, KUB does not release and hereby retains all easements and rights for existing utility facilities, whether or not shown on these prints.

Should this right-of-way be closed, KUB will require the following permanent easement for its utility facility.

- Electric – 10 feet on each side of the centerline of the electric line, 20 feet total width
- Gas – 7.5 feet on each side of the centerline of the gas line, 15 feet total width
- Sewer – 7.5 feet on each side of the centerline of the wastewater line, 15 feet total width
- Water – 7.5 feet on each side of the centerline of the water line, 15 feet total width

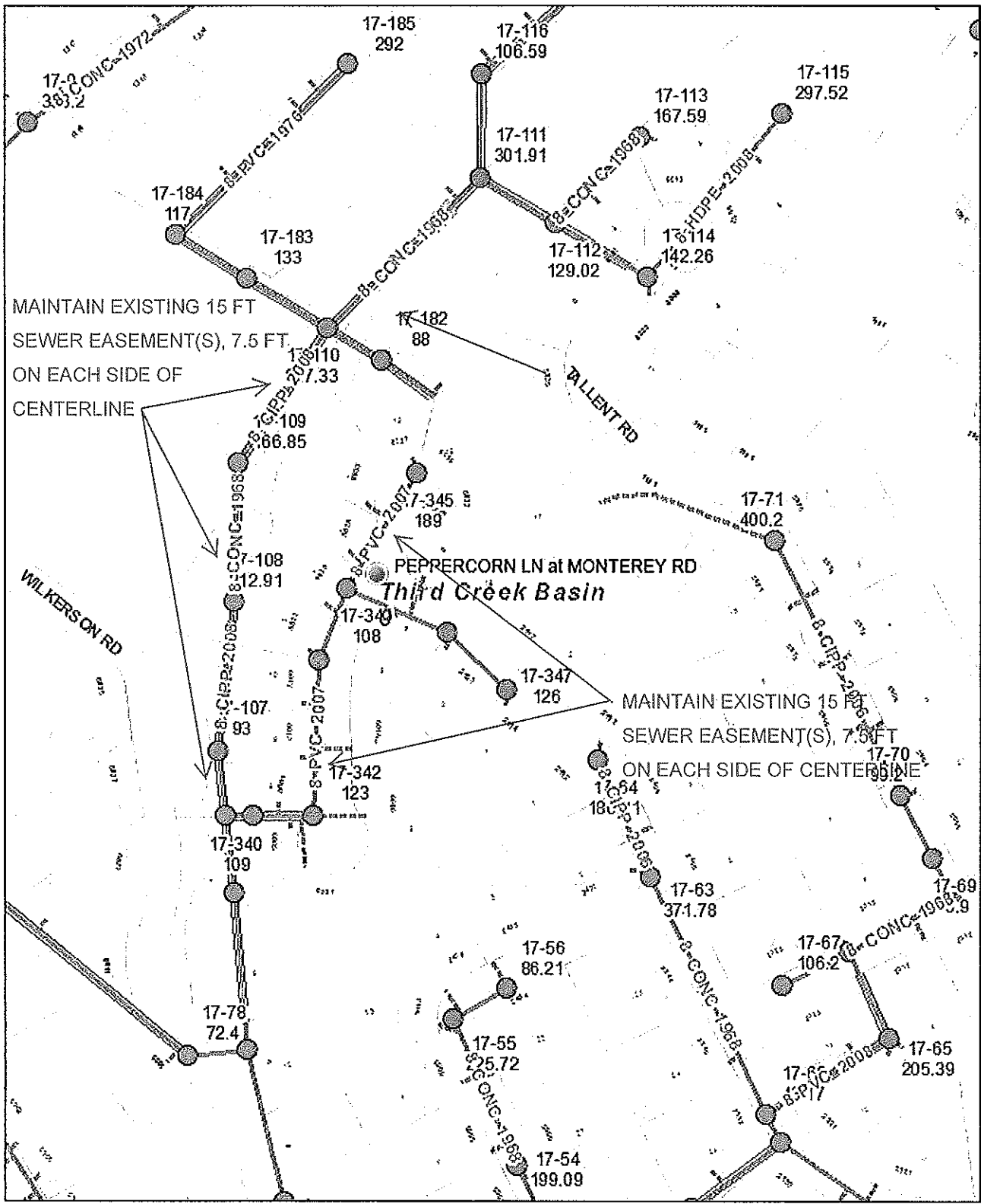
So long as these conditions are met, KUB has no objection to the closure of this right-of-way. If you have any questions regarding this matter, please call me at (865) 558-2291.

Sincerely,

Greg L. Patterson, P.E.
Engineering

glp/ggt

Enclosure



MAINTAIN EXISTING 15 FT
SEWER EASEMENT(S), 7.5 FT
ON EACH SIDE OF
CENTERLINE

MAINTAIN EXISTING 15 FT
SEWER EASEMENT(S), 7.5 FT
ON EACH SIDE OF CENTERLINE

PEPRERCORN LN at MONTEREY RD
Third Creek Basin



Closure of Monterey Rd

File No. 12-A-12-SC

SEWER

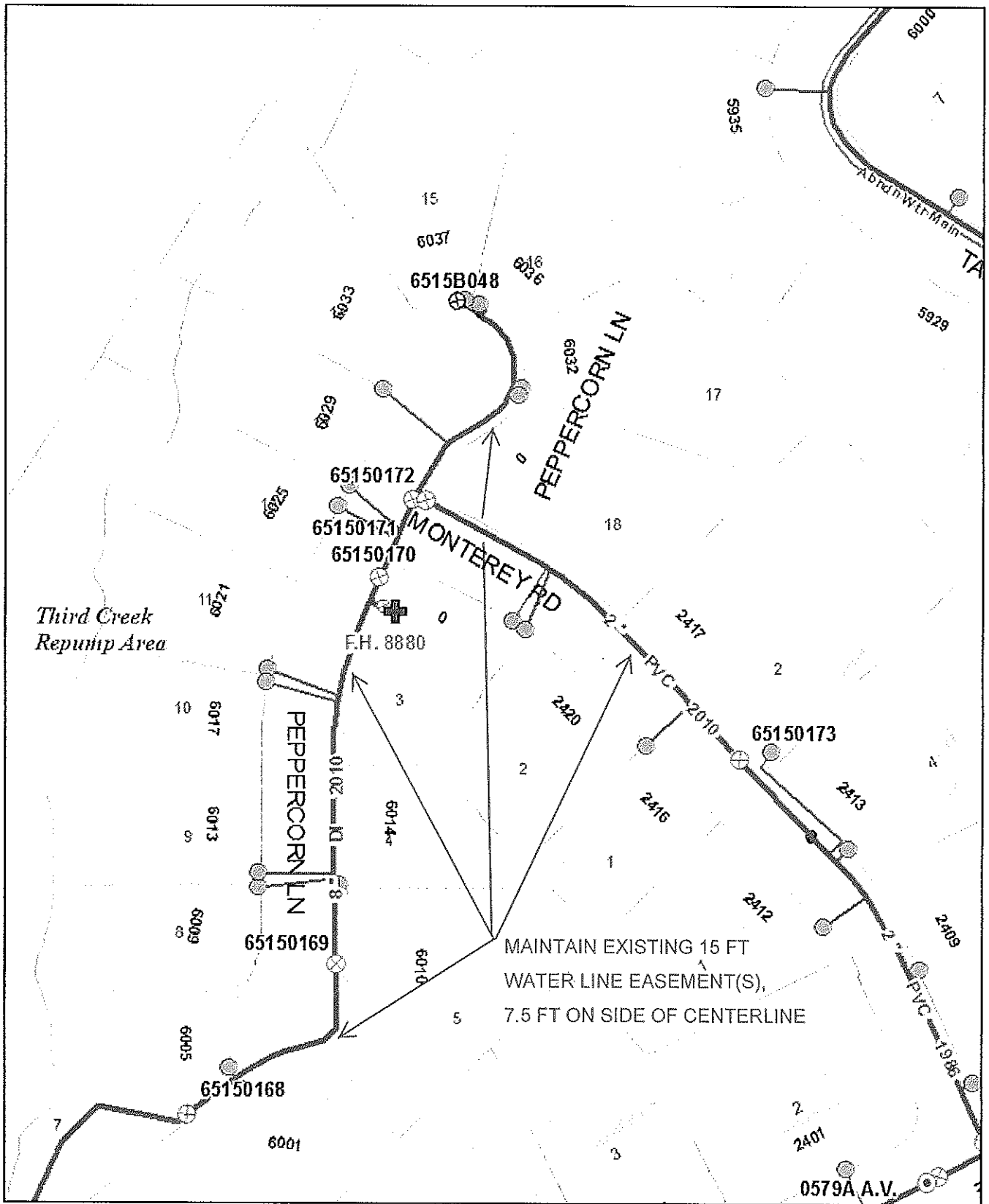
Parcel #14.02

CLT Map #68

City Block #40130



Product Warning: This map was produced from the Landbase information system maintained by GIS. This map should not be relied on for engineering, design, or surveying work or other similar type uses. The information on this map is dated and has no warranty of merchantability or warranty for fitness of use for a particular purpose, express or implied. This map is produced, printed, and distributed as is, with all faults.



Closure of Monterey Rd

File No. 12-A-12-SC

WATER

Parcel No. 14.02

CLT Map #68

City Block #40130



Product Warning: This map was produced from the Landbase information system maintained by KGIS. This map should not be relied on for engineering, design, or surveying work or other similar type uses. The information on this map is dated and has no warranty of merchantability or warranty for fitness of use for a particular purpose, express or implied. This map is produced, printed, and distributed as is, with all faults.