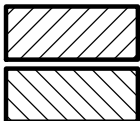


**7-E-15-SP**

**SECTOR PLAN AMENDMENT - STAFF RECOMMENDATION**



From: LDR (Low Density Residential)  
To: NC (Neighborhood Commercial)

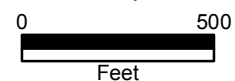
From: LDR (Low Density Residential)  
To: O (Office)

Original Print Date: 9/30/2015  
Revised:  
Metropolitan Planning Commission \* City / County Building \* Knoxville, TN 37902

Petitioner: Smith-Lindsey Development

Map No: 58

Jurisdiction: City

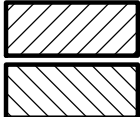




Parental Responsibility Zone (PRZ)

**7-D-15-PA**  
**ONE YEAR PLAN AMENDMENT - STAFF RECOMMENDATION**

Petitioner: Smith-Lindsey Development



From: LDR (Low Density Residential)  
 To: NC (Neighborhood Commercial)

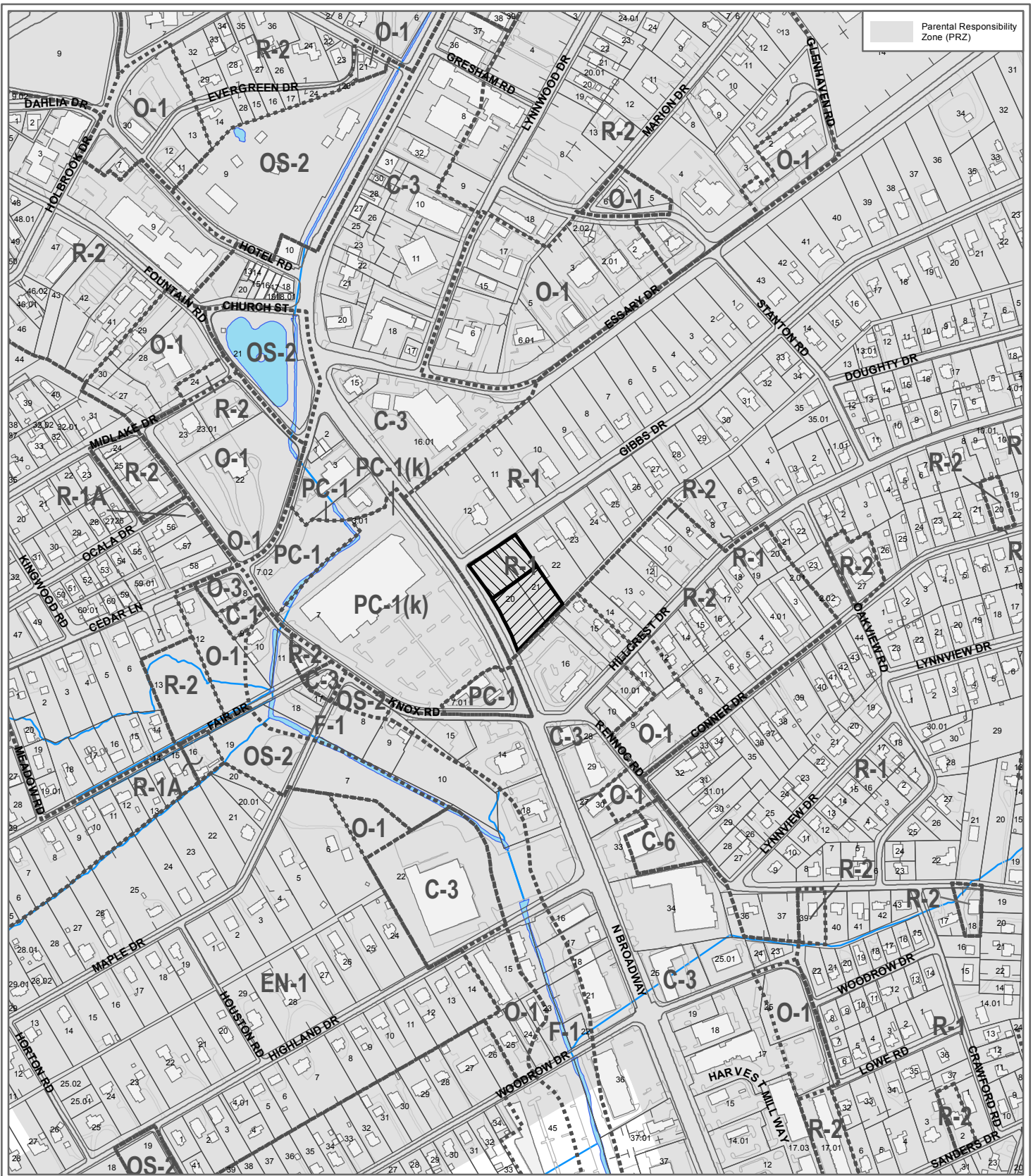
From: LDR (Low Density Residential)  
 To: O (Office)

Map No: 58  
 Jurisdiction: City

0 500  
 Feet

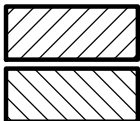


Original Print Date: 9/30/2015      Revised:  
 Metropolitan Planning Commission \* City / County Building \* Knoxville, TN 37902



**7-H-15-RZ  
REZONING - STAFF RECOMMENDATION**

Petitioner: Smith-Lindsey Development




From: R-1 (Low Density Residential)  
To: C-1 (Neighborhood Commercial)

From: R-1 (Low Density Residential)  
To: O-1 (Office, Medical & Related Services)

Map No: 58

Jurisdiction: City



Original Print Date: 9/30/2015      Revised:  
Metropolitan Planning Commission \* City / County Building \* Knoxville, TN 37902