



CITY OF KNOXVILLE

Engineering
James R. Hagerman, P.E.
Director of Engineering

July 31, 2017

Mr. Mike Brusseau, AICP, Senior Planner
Knoxville-Knox County Metropolitan Planning Commission
City-County Building, Suite 403
Knoxville, Tennessee 37902

SUBJECT: Closure of Mynatt Ave between western right-of-way of Rule St and the northeast corner of Tax I.D. 108IIA024.
City Block 24302 & 24295
MPC File # 8-C-17-SC

Mr. Brusseau:

The City Engineering Department has no objections to close the above described right-of-way areas provided the following conditions, subject to City Engineering approval, are met:

1. The applicant/owner shall be responsible for placing signage and/or structures, approvable by the City Engineering Department, that clearly mark the area as no longer being a public right-of-way or thoroughfare.
2. Should this right-of-way be closed, the City will reserve easements for all drainage facilities and utilities, if any, located in or within five (5) feet of the property described herein.
3. The applicant shall have one (1) year to complete conditions listed above, unless otherwise stated in a particular item, or the closure shall be considered null and void and of no effect.
4. The closing ordinance shall state that this closure shall become effective only after the Engineering Department has provided written verification, to the City Recorder, that conditions have been satisfactorily met.

Sincerely,

A handwritten signature in cursive script that reads "Benjamin D. Davidson".

Benjamin D. Davidson, PLS, Technical Services Administrator,
Department of Engineering
Ph: 865-215-2148



Knoxville Utilities Board

8-C-17-SC-cor-KUB



July 25, 2017

Mr. Mike Brusseau
Knoxville-Knox County
Metropolitan Planning Commission
Suite 403, City-County Building
Knoxville, Tennessee 37902

Dear Mr. Brusseau:

**Re: Right-of-Way Closure Request 8-C-17-SC
Block No. 24302
CLT No. 108
Parcel No. 108AJ023**

We have reviewed our records and find that we have existing utility facilities located within the subject right-of-way. The approximate location of these facilities is indicated on the enclosed prints. However, KUB does not release and hereby retains all easements and rights for existing utility facilities, whether or not shown on these prints.

Should this right-of-way be closed, KUB will require the following permanent easement for its utility facility.

- Electric – 10 feet on each side of the centerline of the electric line, 20 feet total width
- Gas – 7.5 feet on each side of the centerline of the gas line, 15 feet total width
- Sewer – 7.5 feet on each side of the centerline of the wastewater line, 15 feet total width
- Water – 7.5 feet on each side of the centerline of the water line, 15 feet total width

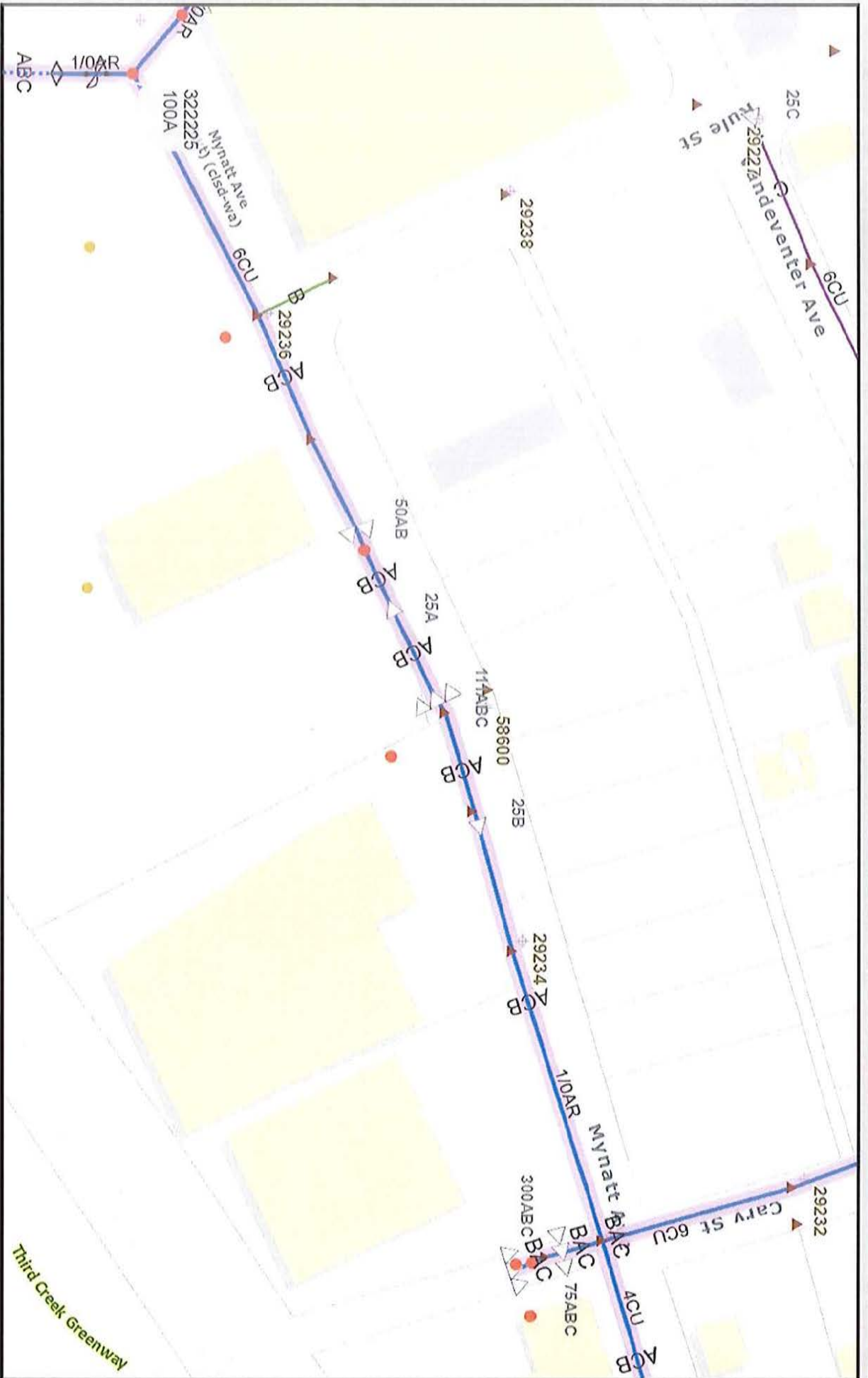
So long as these conditions are met, KUB has no objection to the closure of this right-of-way. If you have any questions regarding this matter, please call me at (865) 558-2291.

Sincerely,

Christian G. Wiberley
Engineering

CGW/ggt

Enclosure



File No. 8-C-17-SC Mynatt Ave. btwn Rule St. and parcel 108HA024 (Electric)

City Block #24302 CLT Map #108 Parcel #108AJ023

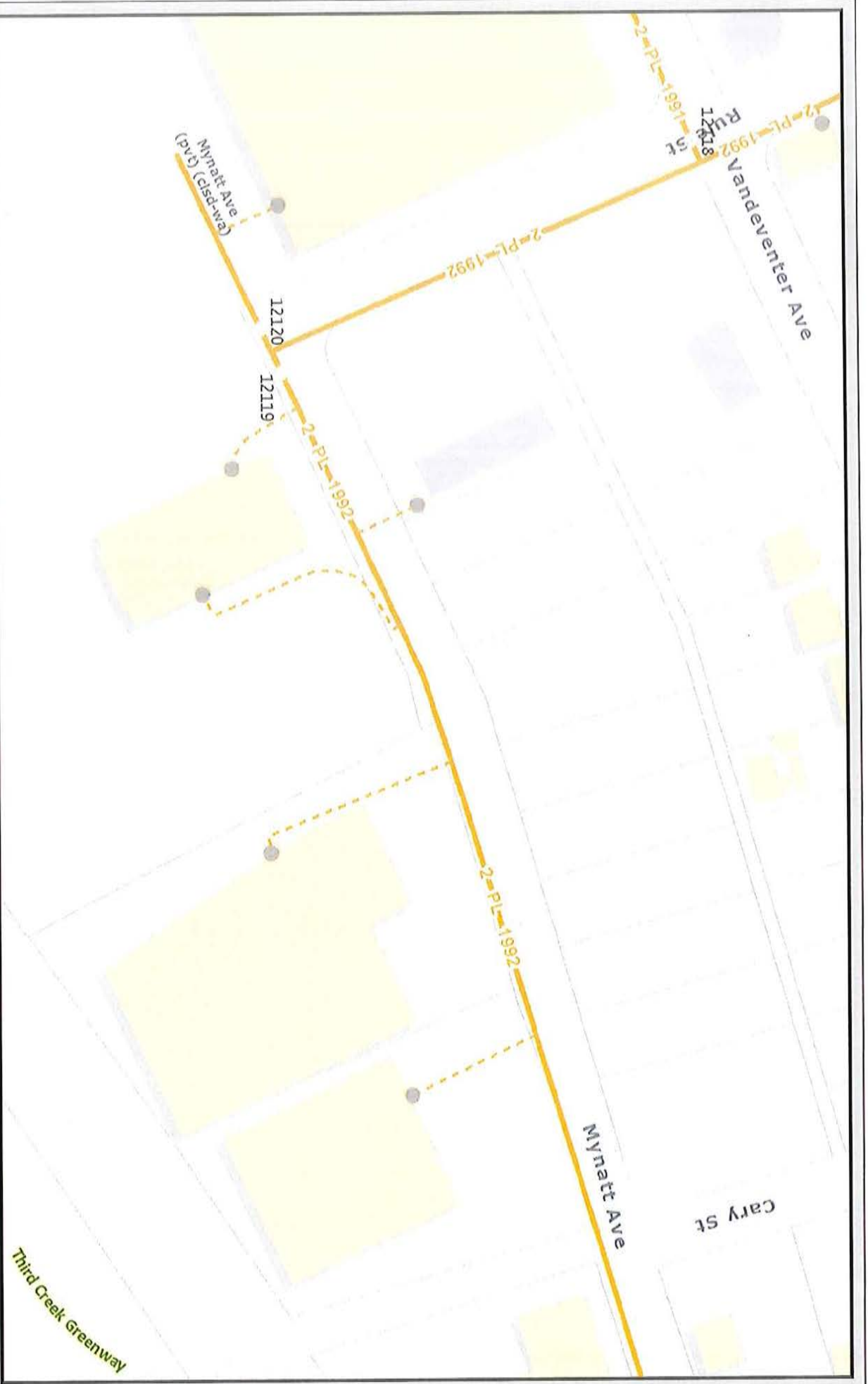
Knoxville Utilities Board



Printed: 7/24/2017 at 12:09:09 PM



KUB makes no representation or warranty as to the accuracy of this map and its information nor to its fitness for use. Any user of this map product accepts the same AS IS, WITH ALL FAULTS, and assumes all responsibility for the use thereof, and further covenants and agrees to hold KUB harmless from any and all damage, loss, or liability arising from any use of this map product. All rights reserved.



File No. 8-C-17-SC Mynatt Ave. btwn Rule St. and parcel 108HA024 (Gas)

City Block #24302 CLT Map #108 Parcel #108A023

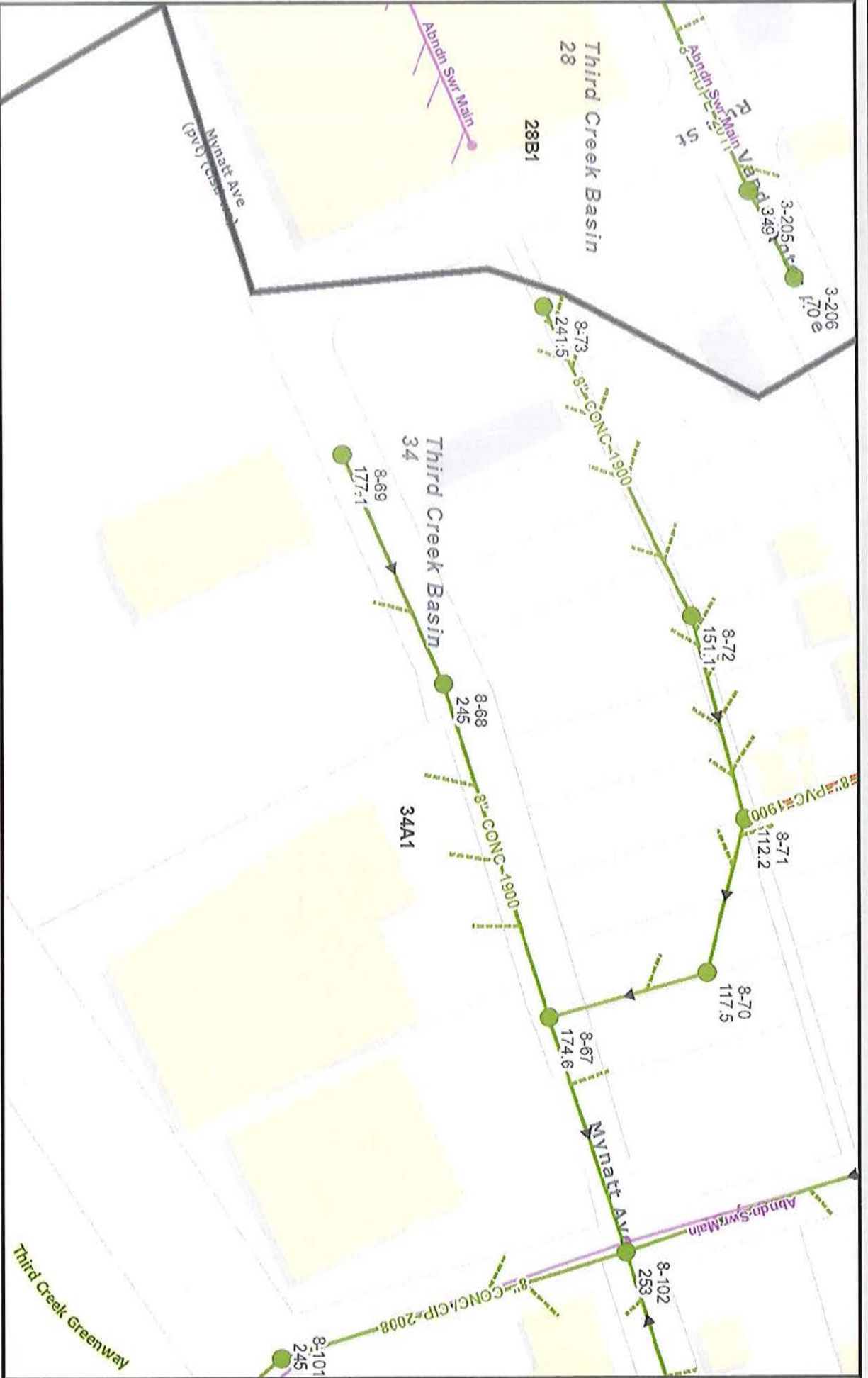
Knoxville Utilities Board



Printed: 7/24/2017 at 12:09:47 PM



KUB makes no representation or warranty as to the accuracy of this map and its information nor to its fitness for use. Any user of this map product accepts the same AS IS, WITH ALL FAULTS, and assumes all responsibility for the use thereof, and further covenants and agrees to hold KUB harmless from any and all damage, loss, or liability arising from any use of this map product. All rights reserved.



File No. 8-C-17-SC Mynatt Ave. btwn Rule St. and parcel 108HA024 (Sewer)

City Block #24302 CLT Map #108 Parcel #108AJ023

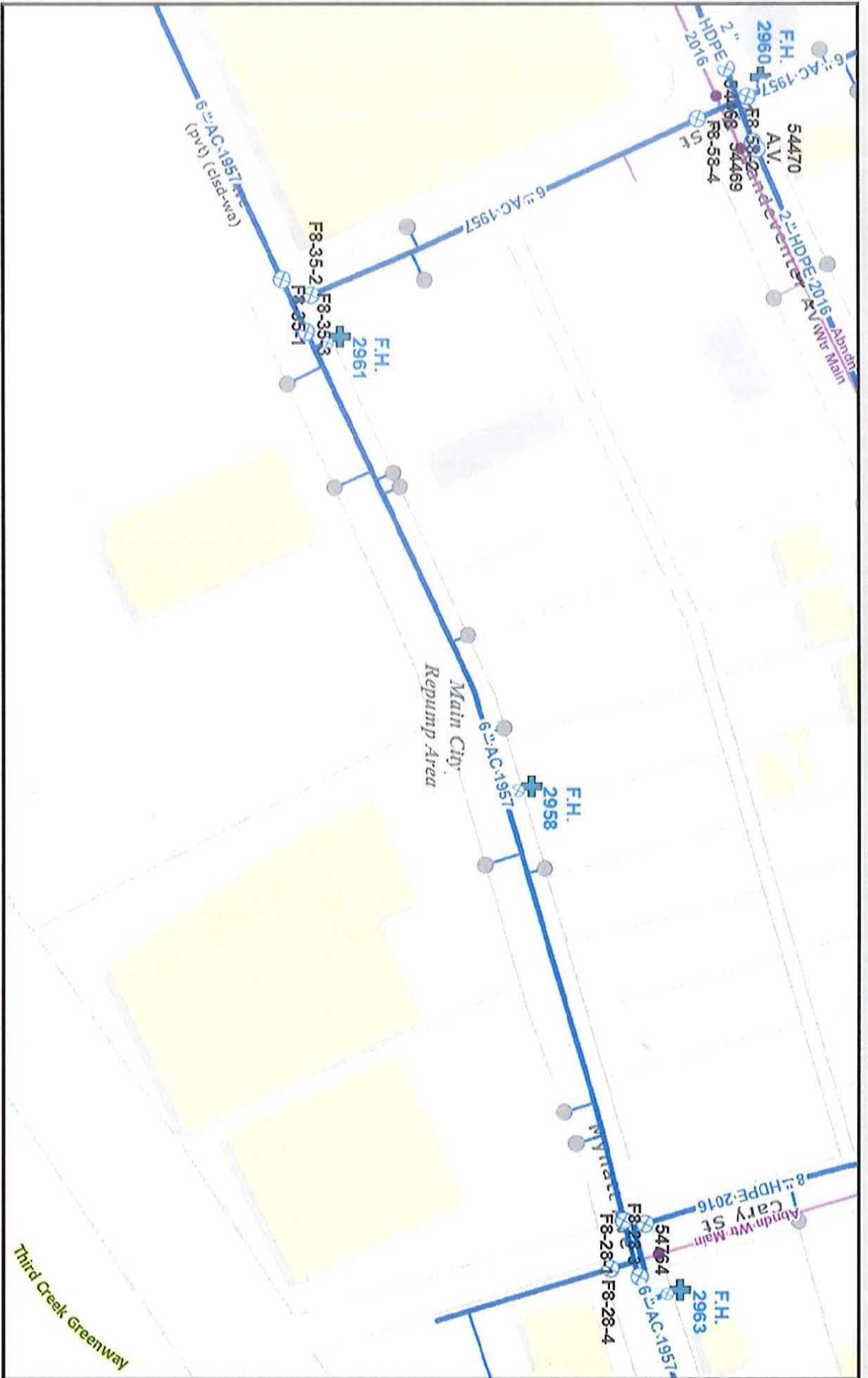
Knoxville Utilities Board



Printed: 7/24/2017 at 12:07:58 PM



KUB makes no representation or warranty as to the accuracy of this map and its information nor to its fitness for use. Any user of this map product accepts the same AS IS, WITH ALL FAULTS, and assumes all responsibility for the use thereof, and further covenants and agrees to hold KUB harmless from any and all damage, loss, or liability arising from any use of this map product. All rights reserved.





File No. 8-C-17-SC Wynnatt Ave. btwn Rule St. and parcel 108HA024 (Water)

City Block #24302 CLT Map #108 Parcel #108AJ023

Knoxville Utilities Board

Printed: 7/24/2017 at 12:07:27 PM

KUB makes no representation or warranty as to the accuracy of this map and its information nor to its fitness for use. Any user of this map product accepts the same AS IS WITH ALL FAULTS, and assumes all responsibility for the use thereof, and further covenants and agrees to hold KUB harmless from any and all damage, loss, or liability arising from any use of this map product. All rights reserved.