



**KNOXVILLE/KNOX COUNTY METROPOLITAN PLANNING COMMISSION
PLAN AMENDMENT REPORT**

▶ **FILE #:** 1-B-17-SP

AGENDA ITEM #: 42

AGENDA DATE: 1/12/2017

▶ **APPLICANT:** PRESBYTERIAN HOMES OF TENNESSEE, INC.

OWNER(S): Presbyterian Homes of Tennessee, Inc

TAX ID NUMBER: 106 O B 011 & 013

[View map on KGIS](#)

JURISDICTION: Council District 2

STREET ADDRESS: 7300 Middlebrook Pike

▶ **LOCATION:** South side Middlebrook Pike, west side Vanosdale Rd.

▶ **APPX. SIZE OF TRACT:** 1.5 acres

SECTOR PLAN: Northwest City

GROWTH POLICY PLAN: Urban Growth Area (Inside City Limits)

ACCESSIBILITY: Access is via Middlebrook Pike, a major arterial street with 4 lanes and a center median within 145' of right-of-way, or Vanosdale Rd., a minor arterial street with 30' of pavement width within 130' of right-of-way.

UTILITIES: Water Source: Knoxville Utilities Board

Sewer Source: Knoxville Utilities Board

WATERSHED: Ten Mile Creek

▶ **PRESENT PLAN AND ZONING DESIGNATION:** NC (Neighborhood Commercial) / C-1 (Neighborhood Commercial)

▶ **PROPOSED PLAN DESIGNATION:** MDR (Medium Density Residential)

▶ **EXISTING LAND USE:** Commercial

▶ **PROPOSED USE:** Expansion of assisted living facility from the east

EXTENSION OF PLAN DESIGNATION: Yes , extension of MDR plan designation and R-2 zoning from the south and west.

HISTORY OF REQUESTS: None noted

SURROUNDING LAND USE AND PLAN DESIGNATION: North: Middlebrook Pike, businesses / NC

South: Shannondale facility / MDR

East: Vanosdale Rd., church / CI

West: Shannondale facility / MDR

NEIGHBORHOOD CONTEXT The south side of Middlebrook Pike is developed with low and medium density residential uses, under R-1, R-1A and R-2 zoning. There are some commercial uses to the north across Middlebrook Pike, zoned C-1.

STAFF RECOMMENDATION:

▶ **ADOPT RESOLUTION #1-B-17-SP, amending the Northwest City Sector Plan to MDR (Medium Density Residential) and recommend that City Council also approve the sector plan amendment, to make it operative. (See resolution, Exhibit A.)**

Medium density residential uses will be compatible with the scale and intensity of surrounding development and zoning. The proposal is an extension of MDR from the south and west and will allow the expansion of that facility onto the subject property.

COMMENTS:

SECTOR PLAN REQUIREMENTS FROM GENERAL PLAN (May meet any one of these):

CHANGES OF CONDITIONS WARRANTING AMENDMENT OF THE LAND USE PLAN:

INTRODUCTION OF SIGNIFICANT NEW ROADS OR UTILITIES THAT WERE NOT ANTICIPATED IN THE PLAN AND MAKE DEVELOPMENT MORE FEASIBLE:

No known improvements have been recently made along this section of Middlebrook Pike. Public water and sewer utilities are available to serve the site.

AN OBVIOUS OR SIGNIFICANT ERROR OR OMISSION IN THE PLAN:

The Northwest City Sector Plan currently designates the large adjacent site for MDR (Medium Density Residential), consistent with its current R-2 zoning. This recommended amendment is a minor extension of that plan designation and zoning from the south and west.

CHANGES IN GOVERNMENT POLICY, SUCH AS A DECISION TO CONCENTRATE DEVELOPMENT IN CERTAIN AREAS:

The Shannondale assisted living and healthcare facility have long been established at the location to the south and west of the subject property. The proposal is a minor extension of that zoning to allow expansion of that facility.

TRENDS IN DEVELOPMENT, POPULATION OR TRAFFIC THAT WARRANT RECONSIDERATION OF THE ORIGINAL PLAN PROPOSAL:

No new information has become available to reveal the need for a plan amendment. However, the development and zoning pattern to the south and west has long been established in this area, and this is a minor expansion of that use. A trend was established in 2013 to allow minor expansions of the R-2 zoned area to accommodate expansion of the Shannondale facility.

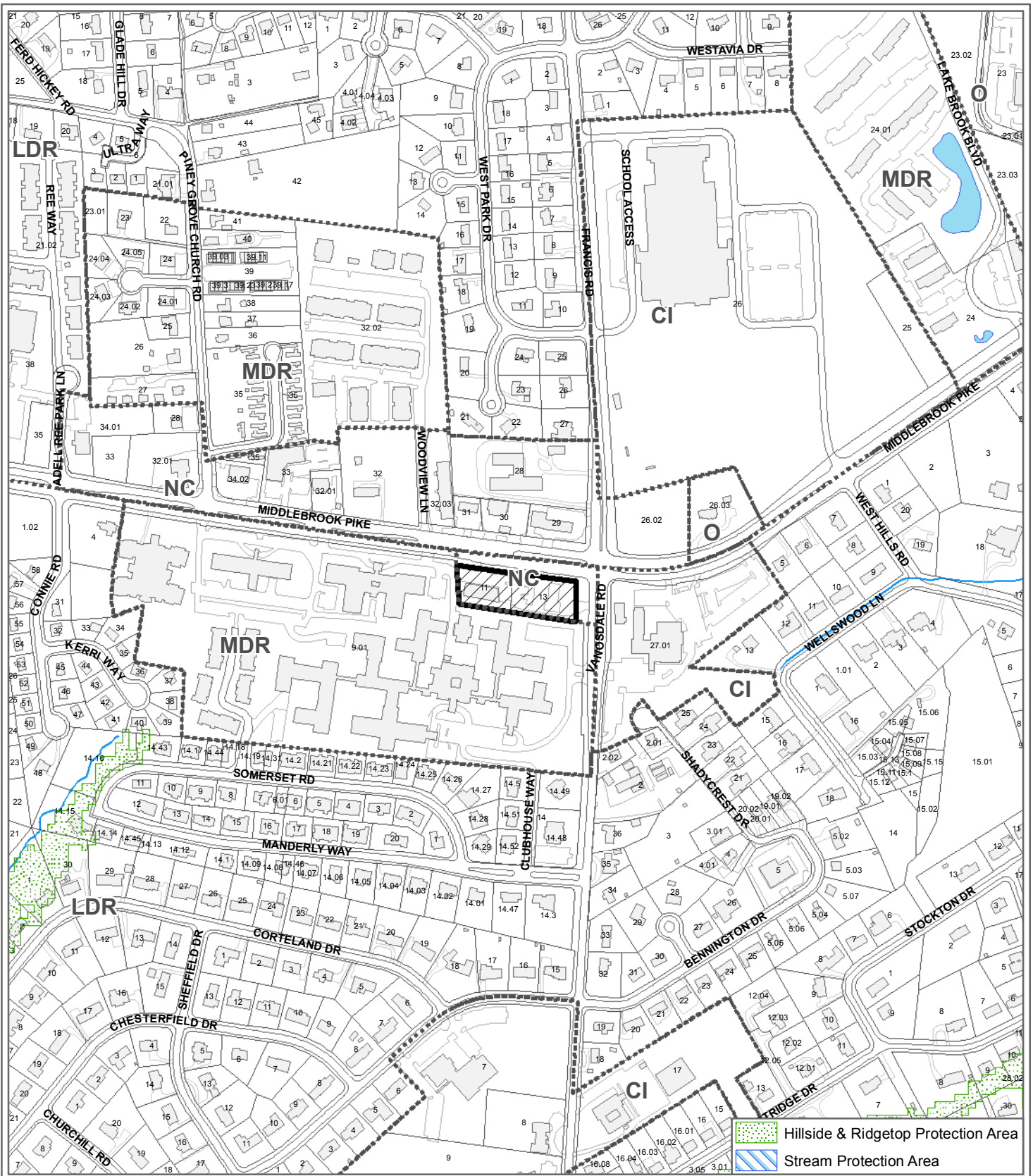
State law regarding amendments of the general plan (which include Sector Plan amendments) was changed with passage of Public Chapter 1150 by the Tennessee Legislature in 2008. The law now provides for two methods to amend the plan at TCA 13-3-304:

1. The Planning Commission may initiate an amendment by adopting a resolution and certifying the amendment to the Legislative Body. Once approved by majority vote of the Legislative Body, the amendment is operative.
2. The Legislative Body may also initiate an amendment and transmit the amendment to the Planning Commission. Once the Planning Commission has considered the proposed amendment and approved, not approved, or taken no action, the Legislative Body may approve the amendment by majority vote and the amendment is operative.

ESTIMATED TRAFFIC IMPACT: Not required.

ESTIMATED STUDENT YIELD: Not applicable.

If approved, this item will be forwarded to Knoxville City Council for action on 2/14/2017 and 2/28/2017. If denied, MPC's action is final, unless the action to deny is appealed to Knoxville City Council. The date of the appeal hearing will depend on when the appeal application is filed. Appellants have 15 days to appeal an MPC decision in the City.



**1-B-17-SP
NORTHWEST CITY SECTOR PLAN AMENDMENT**


From: NC (Neighborhood Commercial)
To: MDR (Medium Density Residential)



Original Print Date: 12/20/2016 Revised:
Metropolitan Planning Commission * City / County Building * Knoxville, TN 37902

Petitioner: Presbyterian Homes of Tennessee, Inc.

Map No: 106
Jurisdiction: City



**KNOXVILLE-KNOX COUNTY
METROPOLITAN PLANNING COMMISSION
A RESOLUTION AMENDING THE NORTHWEST CITY SECTOR PLAN**

WHEREAS, the Knoxville-Knox County Metropolitan Planning Commission, a regional planning commission established pursuant to state statute, has the duty to make, adopt and amend plans for the physical development of Knoxville and Knox County; and

WHEREAS, the Metropolitan Planning Commission pursuant to state statute has prepared and adopted the Knoxville-Knox County General Plan 2033, as the official comprehensive plan for Knoxville and Knox County; and

WHEREAS, the Council of the City of Knoxville and the Commission of Knox County have adopted the Knoxville Knox County General Plan 2033, as the official comprehensive plan for Knoxville and Knox County; and

WHEREAS, the Metropolitan Planning Commission has prepared the Knox County Future Land Use Map, a portion of which is contained within the Northwest City Sector Plan, consistent with the requirements of the General Plan; and

WHEREAS, the Knoxville-Knox County General Plan 2033, provides criteria for periodic updates and amendments of the land use maps contained within plans initiated by the Planning Commission or in response to applications from property owners; and

WHEREAS, Presbyterian Homes of Tennessee, Inc., has submitted an application to amend the Sector Plan from Neighborhood Commercial to Medium Density Residential, for property described in the application; and

WHEREAS, the Metropolitan Planning Commission staff recommends approval of a revised amendment to the Northwest City Sector Plan, consistent with General Plan requirements that such amendment represents either a logical extension of a development pattern, or is warranted because of changing conditions in the sector as enumerated in the Plan; and

WHEREAS, the Metropolitan Planning Commission, at its regularly scheduled public hearing on January 12, 2017, after consideration of the staff recommendation and testimony from those persons in support and opposed to the plan amendment, approved the amendment for the subject property, as requested, and/or amended.

NOW, THEREFORE, BE IT RESOLVED BY THE KNOXVILLE-KNOX COUNTY METROPOLITAN PLANNING COMMISSION:

SECTION 1: The Planning Commission hereby adopts the revised amendment to the Northwest City Sector Plan, with its accompanying staff report and map, file #1-B-17-SP.

SECTION 2: This Resolution shall take effect upon its approval.

SECTION 3: The Planning Commission further recommends that Knoxville City Council likewise consider this revised amendment to the General Plan 2033.

Date


Chairman

Secretary

N/W City Sector Plan

REZONING **PLAN AMENDMENT**

Name of Applicant: Presbyterian Homes of TN, Inc.
 Date Filed: 11/3/2016 Meeting Date: 1/12/2017
 Application Accepted by: Marc Payne
 Fee Amount: _____ File Number: Rezoning _____
 Fee Amount: _____ File Number: Plan Amendment 1-B-17-SP



PROPERTY INFORMATION
 Address: 7328 Middlebrook - 7355 Middlebrook
 General Location: 3/4 Middlebrook Pike
w/1/2 Vanosdale Rd
 Parcel ID Number(s): 10608013
10608011
 Tract Size: 1.5±
 Existing Land Use: Commercial
 Planning Sector: Northwest City
 Growth Policy Plan: City
 Census Tract: 45
 Traffic Zone: 15B
 Jurisdiction: City Council 2nd District
 County Commission _____ District

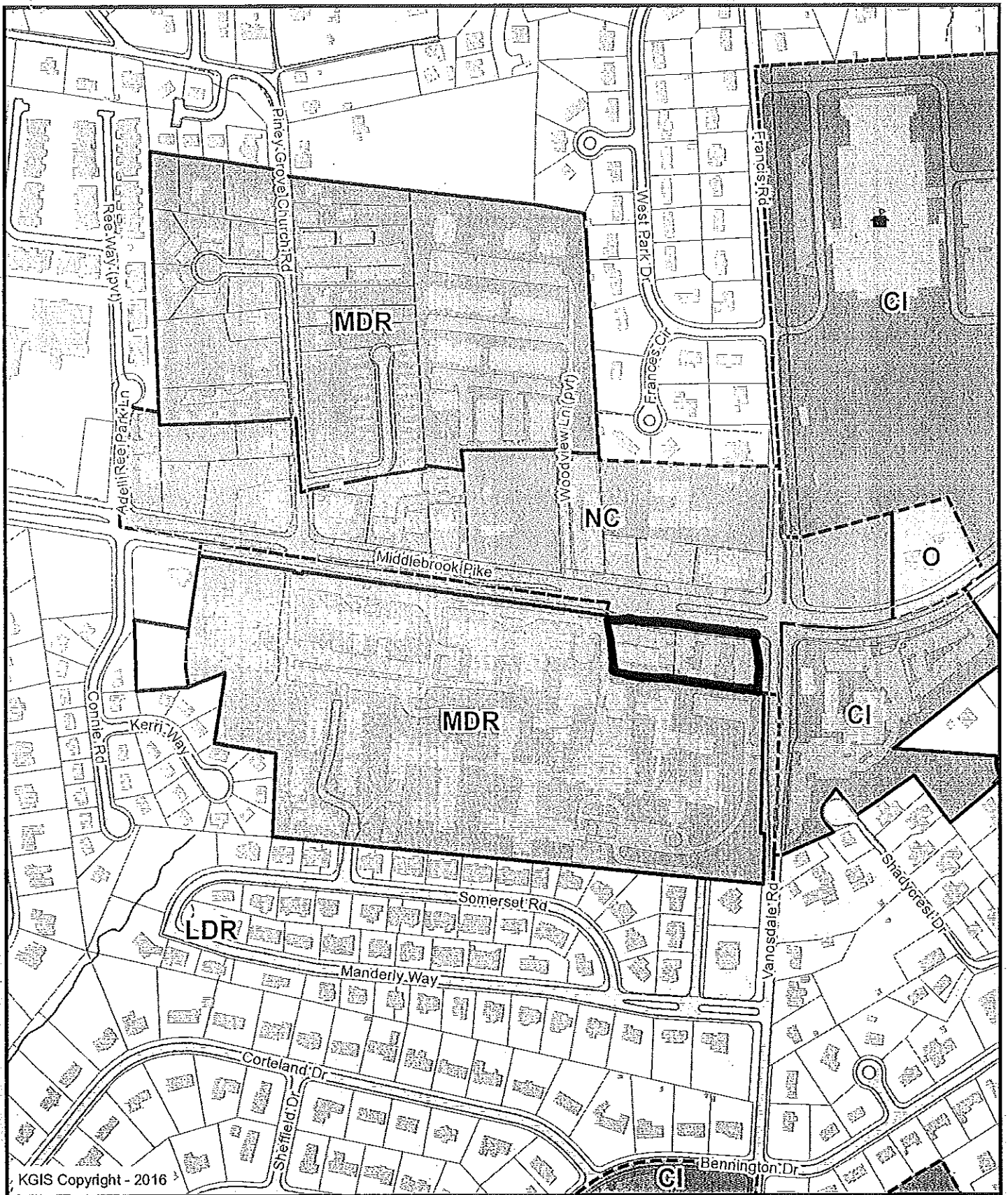
PROPERTY OWNER **OPTION HOLDER**
 PLEASE PRINT
 Name: William R. Thomas, Jr., Pres. & CEO
 Company: Presbyterian Homes of TN, Inc.
 Address: 801 VANOSDALE RD
 City: Knoxville State: TN Zip: 37909
 Telephone: 865-690-3411
 Fax: 865-690-7492
 E-mail: BThomas@SHANNONDALETN.COM

Requested Change
REZONING
 FROM: _____
 TO: _____
PLAN AMENDMENT
 One Year Plan N/W City Sector Plan
 FROM: NC
 TO: MDR

APPLICATION CORRESPONDENCE
 All correspondence relating to this application should be sent to:
 PLEASE PRINT
 Name: J. DOUGLAS OVERBEY
 Company: ROBERTSON OVERBEY
 Address: 900 S. GAY ST., STE 800
 City: Knoxville State: TN Zip: 37902
 Telephone: 865-521-3015
 Fax: 865-522-7929
 E-mail: jdo@robertsonoverbey.com

PROPOSED USE OF PROPERTY
Assisted Living Facility
 Density Proposed _____ Units/Acre
 Previous Rezoning Requests: _____

APPLICATION AUTHORIZATION
 I hereby certify that I am the authorized applicant, representing ALL property owners involved in this request or holders of option on same, whose signatures are included on the back of this form.
 Signature: J. Douglas Overbey
 PLEASE PRINT
 Name: (SAME AS ABOVE)
 Company: _____
 Address: _____
 City: _____ State: _____ Zip: _____
 Telephone: _____
 E-mail: _____

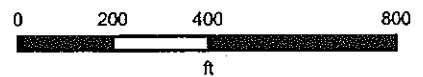


KGIS Copyright - 2016

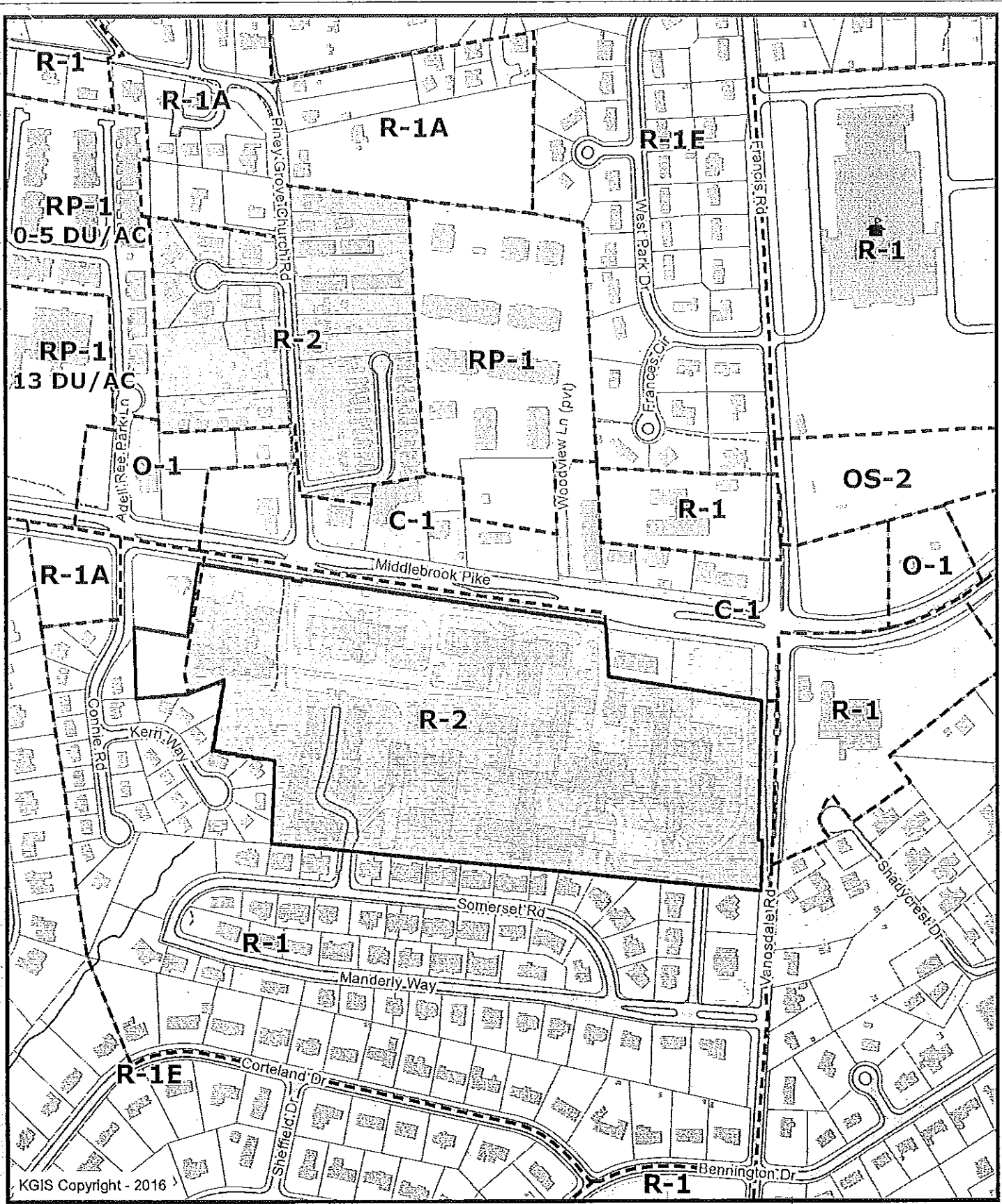
Letter Portrait

Printed: 10/28/2016 at 3:37:43 PM

Knoxville - Knox County - KUB Geographic Information System



KGIS makes no representation or warranty as to the accuracy of his map and its information nor to its fitness for use. Any user of this map product accepts the same AS IS, WITH ALL FAULTS, and assumes all responsibility for the use thereof, and further covenants and agrees to hold KGIS harmless from any and all damage, loss, or liability arising from any use of this map product.

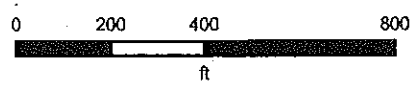


KGIS Copyright - 2016

Letter Portrait

Printed: 10/28/2016 at 3:38:13 PM

Knoxville - Knox County - KUB Geographic Information System



KGIS makes no representation or warranty as to the accuracy of his map and its information nor to its fitness for use. Any user of this map product accepts the same AS IS, WITH ALL FAULTS, and assumes all responsibility for the use thereof, and further covenants and agrees to hold KGIS harmless from any and all damage, loss, or liability arising from any use of this map product.



**KNOXVILLE/KNOX COUNTY METROPOLITAN PLANNING COMMISSION
PLAN AMENDMENT/REZONING REPORT**

▶ **FILE #:** 1-B-17-RZ
1-B-17-PA

AGENDA ITEM #: 42
AGENDA DATE: 1/12/2017

▶ **APPLICANT:** PRESBYTERIAN HOMES OF TENNESSEE, INC.
OWNER(S): Presbyterian Homes of Tennessee, Inc

TAX ID NUMBER: 106 O B 011 & 013 [View map on KGIS](#)

JURISDICTION: Council District 2

STREET ADDRESS: 7300 Middlebrook Pike

▶ **LOCATION:** South side Middlebrook Pike, west side Vanosdale Rd.

▶ **TRACT INFORMATION:** 1.5 acres.

SECTOR PLAN: Northwest City

GROWTH POLICY PLAN: Urban Growth Area (Inside City Limits)

ACCESSIBILITY: Access is via Middlebrook Pike, a major arterial street with 4 lanes and a center median within 145' of right-of-way, or Vanosdale Rd., a minor arterial street with 30' of pavement width within 130' of right-of-way.

UTILITIES: Water Source: Knoxville Utilities Board

Sewer Source: Knoxville Utilities Board

WATERSHED: Ten Mile Creek

▶ **PRESENT PLAN DESIGNATION/ZONING:** NC (Neighborhood Commercial) / C-1 (Neighborhood Commercial)

▶ **PROPOSED PLAN DESIGNATION/ZONING:** MDR (Medium Density Residential) / R-2 (General Residential)

▶ **EXISTING LAND USE:** Commercial

▶ **PROPOSED USE:** Expansion of assisted living facility from the west

EXTENSION OF PLAN DESIGNATION/ZONING: Yes , extension of MDR plan designation and R-2 zoning from the south and west.

HISTORY OF ZONING REQUESTS: None noted

SURROUNDING LAND USE, PLAN DESIGNATION, ZONING North: Middlebrook Pike, businesses / NC / C-1 (Neighborhood Commercial)

South: Shannondale facility / MDR / R-2 (General Residential)

East: Vanosdale Rd., church / CI / R-1 (Low Density Residential)

West: Shannondale facility / MDR / R-2 (General Residential)

NEIGHBORHOOD CONTEXT: The south side of Middlebrook Pike is developed with low and medium density residential uses, under R-1, R-1A and R-2 zoning. There are some commercial uses to the north across Middlebrook Pike, zoned C-1.

STAFF RECOMMENDATION:

► **RECOMMEND that City Council APPROVE MDR (Medium Density Residential) One Year Plan designation.**

Medium density residential uses will be compatible with the scale and intensity of surrounding development and zoning. The proposal is an extension of MDR from the south and west and will allow the expansion of that facility onto the subject property.

► **RECOMMEND that City Council APPROVE R-2 (General Residential) zoning.**

R-2 zoning is consistent with the scale and intensity of the surrounding development and zoning pattern and is a logical extension of R-2 from the south and west.

COMMENTS:

ONE YEAR PLAN AMENDMENT REQUIREMENTS:

CHANGES OF CONDITIONS WARRANTING AMENDMENT OF THE LAND USE PLAN (May meet any one of these.)

- A. **AN ERROR IN THE PLAN** - The One Year Plan currently designates the large adjacent site for MDR (Medium Density Residential), consistent with its current R-2 zoning. This recommended amendment is a minor extension of that plan designation and zoning from the south and west.
- B. **A SIGNIFICANT CHANGE IN THE DEVELOPMENT PATTERN, OR THE COMPLETION OF A PUBLIC IMPROVEMENT (ROAD, PARK, SEWER), WHICH CHANGES THE BASIS ON WHICH THE PLAN WAS DEVELOPED FOR AN AREA** - No known improvements have been recently made along this section of Middlebrook Pike. Public water and sewer utilities are available to serve the site.
- C. **A CHANGE IN PUBLIC POLICY, UNANTICIPATED BY THE PLAN** - The Shannondale assisted living and healthcare facility have long been established at the location to the south and west of the subject property. The proposal is a minor extension of that zoning to allow expansion of that facility.
- D. **NEW INFORMATION (INCLUDING NEW PLANS AND STUDIES PRODUCED BY MPC) BECOMING AVAILABLE, WHICH REVEALS THE NEED FOR A PLAN AMENDMENT** - No new information has become available to reveal the need for a plan amendment. However, the development and zoning pattern to the south and west has long been established in this area, and this is a minor expansion of that use.

REZONING REQUIREMENTS FROM ZONING ORDINANCES (must meet all of these):

THE PROPOSED AMENDMENT SHALL BE NECESSARY BECAUSE OF SUBSTANTIALLY CHANGED OR CHANGING CONDITIONS IN THE AREA AND DISTRICTS AFFECTED, OR IN THE CITY/COUNTY GENERALLY:

- 1. R-2 zoning for the subject property is a logical, minor extension of zoning from the south and west.
- 2. R-2 uses are compatible with the surrounding land use and zoning pattern.
- 3. The site is located adjacent to a long established assisted living and healthcare facility, zoned R-2.

THE PROPOSED AMENDMENT SHALL BE CONSISTENT WITH THE INTENT AND PURPOSE OF THE APPLICABLE ZONING ORDINANCE:

- 1. The requested R-2 zoning is a residential district to provide for medium population density. The principal uses of land may range from houses to low density multi-dwelling structures and developments. Certain uses, which are more compatible functionally with intensive residential uses than with commercial uses are permitted. Some recreational, religious, educational facilities and other related uses in keeping with the residential character of the district may be permitted on review by the planning commission. Internal stability, attractiveness, order and efficiency are encouraged by providing for adequate light, air and usable open space for dwellings and related facilities, and through consideration of the proper functional relationship to each use permitted in this district.
- 2. Based on the above description, R-2 is an appropriate zone for this site.

THE PROPOSED AMENDMENT SHALL NOT ADVERSELY AFFECT ANY OTHER PART OF THE COUNTY, NOR SHALL ANY DIRECT OR INDIRECT ADVERSE EFFECTS RESULT FROM SUCH AMENDMENT:

- 1. The proposal is compatible with the surrounding land uses and zoning pattern.
- 2. The proposal will not create any direct or indirect adverse effects in the surrounding area or any other part of the County.
- 3. R-2 zoning allows medical facilities, with development plan approval by MPC as a use on review.

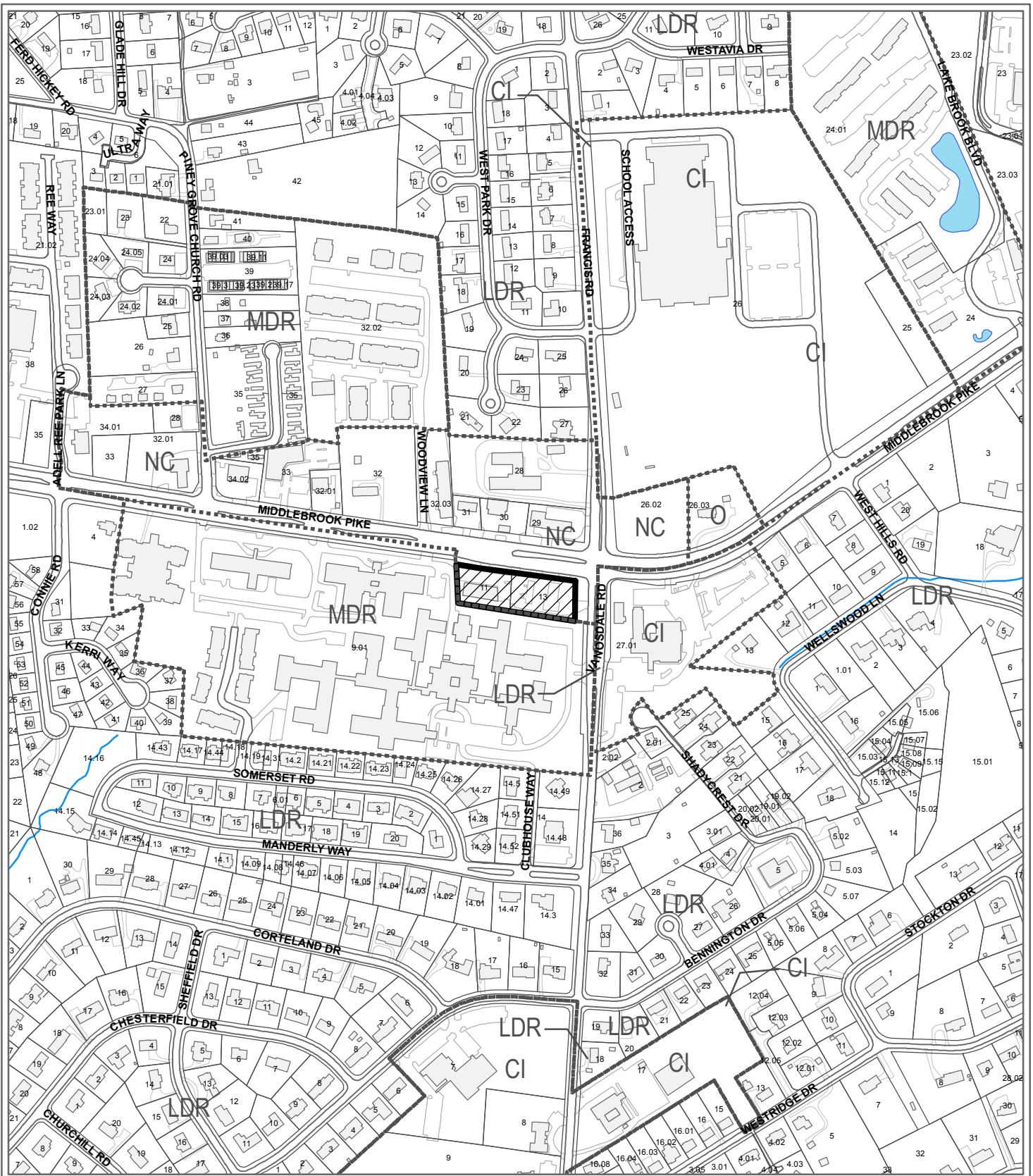
THE PROPOSED AMENDMENT SHALL BE CONSISTENT WITH AND NOT IN CONFLICT WITH THE GENERAL PLAN OF KNOXVILLE AND KNOX COUNTY, INCLUDING ANY OF ITS ELEMENTS, MAJOR ROAD PLAN, LAND USE PLAN, COMMUNITY FACILITIES PLAN, AND OTHERS:

1. With the recommended amendment to the Northwest City Sector Plan to medium density residential (1-B-17-SP), R-2 zoning would be consistent with the plan.
2. With the recommended amendment of the City of Knoxville One Year Plan to MDR, the proposed R-2 zoning would be consistent with the plan.
3. The site is located within the City Limits of Knoxville on the Knoxville-Knox County-Farragut Growth Policy Plan map.
4. This proposal does not present any apparent conflicts with any other adopted plans.

ESTIMATED TRAFFIC IMPACT: Not required.

ESTIMATED STUDENT YIELD: Not applicable.

If approved, this item will be forwarded to Knoxville City Council for action on 2/14/2017 and 2/28/2017. If denied, MPC's action is final, unless the action to deny is appealed to Knoxville City Council. The date of the appeal hearing will depend on when the appeal application is filed. Appellants have 15 days to appeal an MPC decision in the City.



**1-B-17-PA / 1-B-17-RZ
PLAN AMENDMENT**


From: NC (Neighborhood Commercial)
To: MDR (Medium Density Residential)

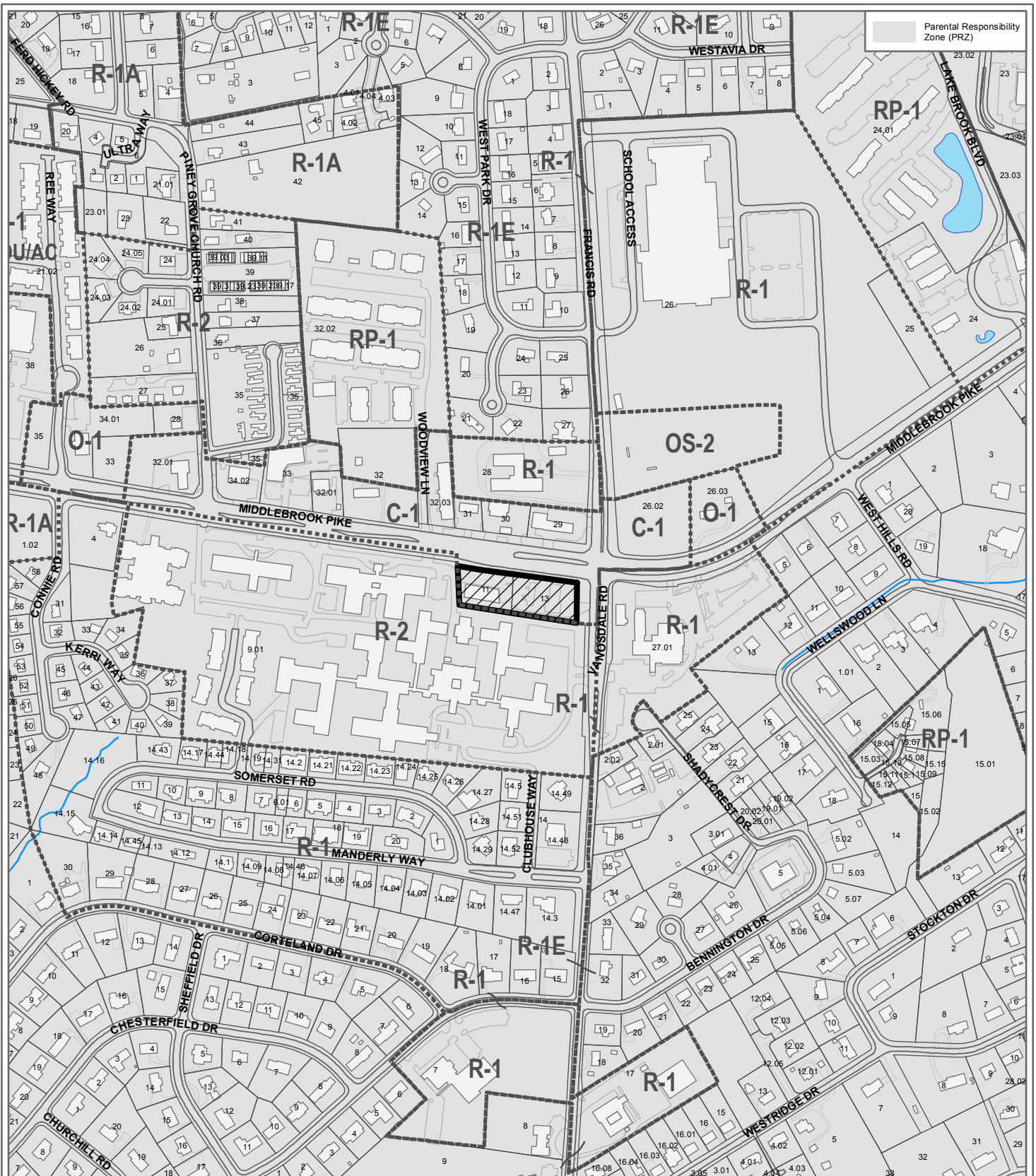


Petitioner: Presbyterian Homes of Tennessee, Inc.

Map No: 106
Jurisdiction: City

Original Print Date: 12/20/2016 Revised:
Metropolitan Planning Commission * City / County Building * Knoxville, TN 37902






**1-B-17-RZ
REZONING**

From: C-1 (Neighborhood Commercial)
To: R-2 (General Residential)



Petitioner: Presbyterian Homes of Tennessee, Inc.

Map No: 106
Jurisdiction: City



Original Print Date: 12/20/2016 Revised:
Metropolitan Planning Commission * City / County Building * Knoxville, TN 37902

REZONING

PLAN AMENDMENT

OYP


Name of Applicant: PRESBYTERIAN HOMES of TN, INC.

Date Filed: 11/3/2016 Meeting Date: 1/12/2017

Application Accepted by: Marc Payne

Fee Amount: 500.00 File Number: Rezoning 1-B-17-RE

Fee Amount: 600.00 File Number: Plan Amendment 1-B-17-OYP



PROPERTY INFORMATION

Address: 7328 Middlebrook, 7300 Middlebrook
General Location: 3/2 Middlebrook Pike
w/3 Vansdale Rd

Parcel ID Number(s): 10608013
10608011

Tract Size: 1.5 ac ±

Existing Land Use: Commercial

Planning Sector: Northwest City

Growth Policy Plan: City

Census Tract: 45

Traffic Zone: 158

Jurisdiction: City Council 2nd District
 County Commission _____ District

Requested Change

REZONING

FROM: O-1

TO: R-2

PLAN AMENDMENT

One Year Plan N/W City Sector Plan

FROM: NC

TO: MOR

PROPOSED USE OF PROPERTY

Assisted Living Facility

Density Proposed _____ Units/Acre

Previous Rezoning Requests: _____

PROPERTY OWNER **OPTION HOLDER**

PLEASE PRINT
Name: William R. Thomas, Jr., Pres. & CEO

Company: Presbyterian Homes of TN, Inc.

Address: 801 VANSDALE RD

City: Knoxville State: TN Zip: 37909

Telephone: 865-690-3411

Fax: 865-690-7492

E-mail: BTHOMAS@SHANNONDALETN.COM

APPLICATION CORRESPONDENCE

All correspondence relating to this application should be sent to:

PLEASE PRINT
Name: J. DOUGLAS OVERBEY

Company: ROBERTSON OVERBEY

Address: 900 S. GAY ST., STE 800

City: Knoxville State: TN Zip: 37902

Telephone: 865-521-3015

Fax: 865-522-7929

E-mail: jdo@robertsonoverbey.com

APPLICATION AUTHORIZATION

I hereby certify that I am the authorized applicant, representing ALL property owners involved in this request or holders of option on same, whose signatures are included on the back of this form.

Signature: J. Douglas Overbey

PLEASE PRINT
Name: (SAME AS ABOVE)

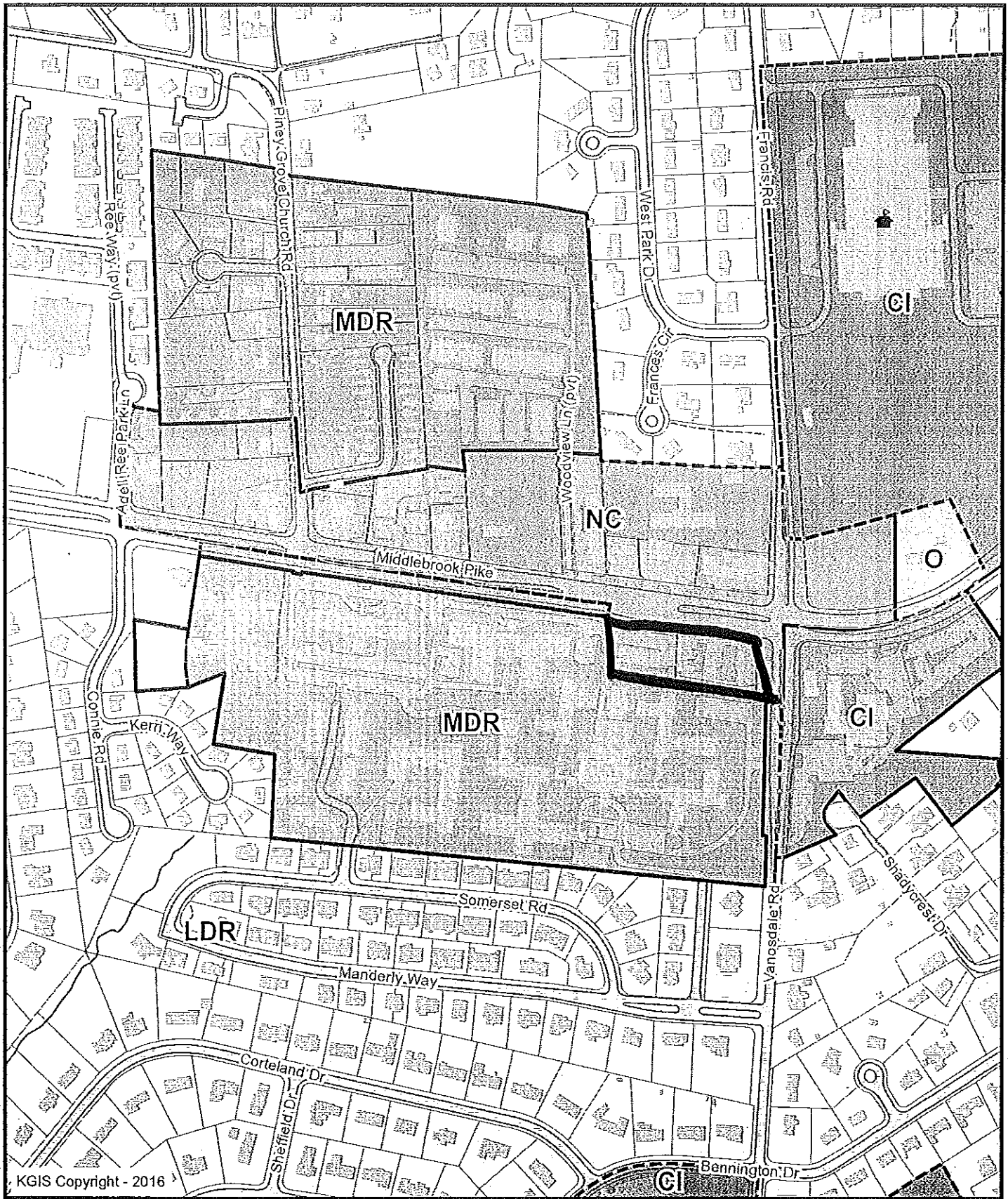
Company: _____

Address: _____

City: _____ State: _____ Zip: _____

Telephone: _____

E-mail: _____

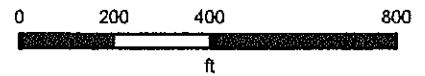


KGIS Copyright - 2016

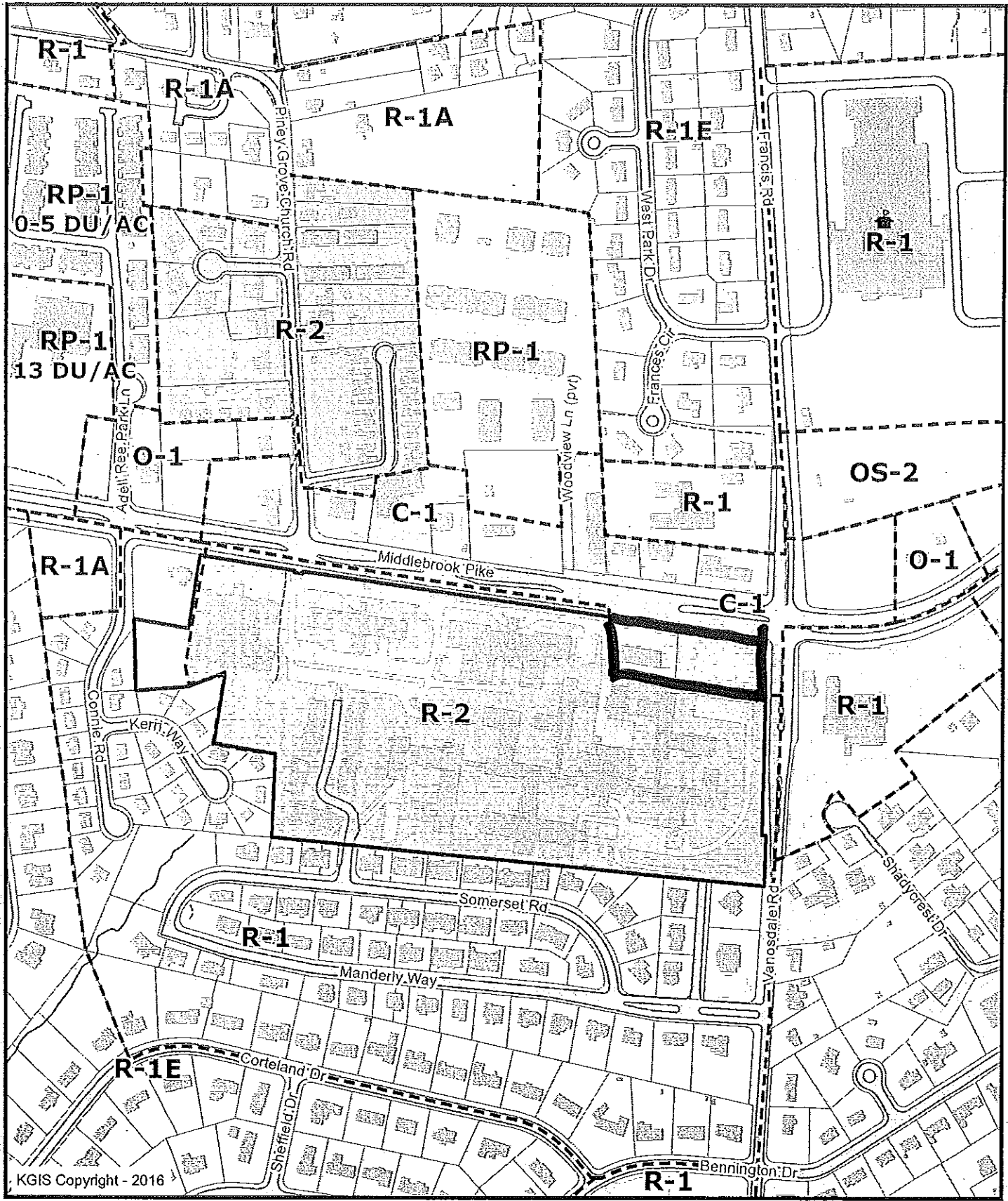
Letter Portrait

Printed: 10/28/2016 at 3:37:43 PM

Knoxville - Knox County - KUB Geographic Information System



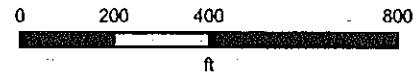
KGIS makes no representation or warranty as to the accuracy of his map and its information nor to its fitness for use. Any user of this map product accepts the same AS IS, WITH ALL FAULTS, and assumes all responsibility for the use thereof, and futher covenants and agrees to hold KGIS harmless from any and all damage, loss, or feability arising from any use of this map product.



Letter Portrait

Printed: 10/28/2016 at 3:38:13 PM

Knoxville - Knox County - KUB Geographic Information System



KGIS makes no representation or warranty as to the accuracy of his map and its information nor to its fitness for use. Any user of this map product accepts the same AS IS, WITH ALL FAULTS, and assumes all responsibility for the use thereof, and futher covenants and agrees to hold KGIS harmless from any and all damage, loss, or liability arising from any use of this map product.