

**KNOXVILLE/KNOX COUNTY METROPOLITAN PLANNING COMMISSION
 PLAN AMENDMENT REPORT**

▶ **FILE #:** 4-F-17-SP **AGENDA ITEM #:** 38
 POSTPONEMENT(S): 4/13/2017 **AGENDA DATE:** 5/11/2017
 ▶ **APPLICANT:** **RANDY ALLEN**
 OWNER(S): Randy Allen

TAX ID NUMBER: 58 L D 02801 [View map on KGIS](#)
 JURISDICTION: Council District 4
 STREET ADDRESS: 3503 Tazewell Pike
 ▶ **LOCATION:** **Northwest side Tazewell Pike, southwest of Fieldcrest Ln.**
 ▶ **APPX. SIZE OF TRACT:** **11682 square feet**
 SECTOR PLAN: North City
 GROWTH POLICY PLAN: Urban Growth Area (Inside City Limits)
 ACCESSIBILITY: Access is via Tazewell Pike, a a major collector street with 26' of pavement width within 60' of right-of-way.
 UTILITIES: Water Source: Knoxville Utilities Board
 Sewer Source: Knoxville Utilities Board
 WATERSHED: First Creek

▶ **PRESENT PLAN AND ZONING DESIGNATION:** **LDR (Low Density Residential) / R-1 (Low Density Residential)**
 ▶ **PROPOSED PLAN DESIGNATION:** **O (Office)**
 ▶ **EXISTING LAND USE:** **Residence**
 ▶ **PROPOSED USE:** **Accounting office**
 EXTENSION OF PLAN DESIGNATION: No
 HISTORY OF REQUESTS: Same request approved by MPC but failed at City Council in 2008 (1-E-08-PA/1-N-08-RZ)
 SURROUNDING LAND USE AND PLAN DESIGNATION: North: House / LDR
 South: Tazewell Pike, cemetery / OS
 East: House / LDR
 West: Salon / MDR
 NEIGHBORHOOD CONTEXT To the west of the site are office and medium density residential uses, zoned O-1 and R-2. To the south is the Greenwood Cemetery, zoned R-1. To the north and east are low density residential uses, zoned R-1.

STAFF RECOMMENDATION:

▶ **DENY O (Office) sector plan designation.**

The office zoning and use to the southwest is an appropriate stopping point for non-residential uses heading northeast on Tazewell Pike. It creates a good transition between office and medium density residential uses to

the southwest and low density residential uses to the northwest. The subject parcel is also part of the Lavenia Metcalf residential subdivision along Fieldcrest Ln. to the northeast.

COMMENTS:

SECTOR PLAN REQUIREMENTS FROM GENERAL PLAN (May meet any one of these):

CHANGES OF CONDITIONS WARRANTING AMENDMENT OF THE LAND USE PLAN:

INTRODUCTION OF SIGNIFICANT NEW ROADS OR UTILITIES THAT WERE NOT ANTICIPATED IN THE PLAN AND MAKE DEVELOPMENT MORE FEASIBLE:

No known improvements have been made in the vicinity of this site. The zoning and development pattern for this area is well established and appropriate as is.

AN OBVIOUS OR SIGNIFICANT ERROR OR OMISSION IN THE PLAN:

The sector plan appropriately designates this site for low density residential uses, consistent with the current R-1 zoning. Approval of office use for this subject property could set a precedent to rezone parcels further north along Tazewell Pike to non-residential, as well as threaten the stability of the adjacent neighborhood on Fieldcrest Ln. There is sufficient office zoning in the area to meet the demand, so staff is of the opinion that this plan amendment is not necessary.

CHANGES IN GOVERNMENT POLICY, SUCH AS A DECISION TO CONCENTRATE DEVELOPMENT IN CERTAIN AREAS:

In 2008, a One Year Plan amendment for office on this site was turned down by City Council due to lack of a motion. That denial serves as guidance from City Council toward leaving this site designated for low density residential. At that time, sector plan amendments were not required in the City.

TRENDS IN DEVELOPMENT, POPULATION OR TRAFFIC THAT WARRANT RECONSIDERATION OF THE ORIGINAL PLAN PROPOSAL:

No new information has become available that would reveal the need for a plan amendment at this particular location.

State law regarding amendments of the general plan (which include Sector Plan amendments) was changed with passage of Public Chapter 1150 by the Tennessee Legislature in 2008. The law now provides for two methods to amend the plan at TCA 13-3-304:

1. The Planning Commission may initiate an amendment by adopting a resolution and certifying the amendment to the Legislative Body. Once approved by majority vote of the Legislative Body, the amendment is operative.
2. The Legislative Body may also initiate an amendment and transmit the amendment to the Planning Commission. Once the Planning Commission has considered the proposed amendment and approved, not approved, or taken no action, the Legislative Body may approve the amendment by majority vote and the amendment is operative.

ESTIMATED TRAFFIC IMPACT: Not required.

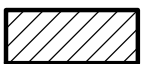
ESTIMATED STUDENT YIELD: Not applicable.

If approved, this item will be forwarded to Knoxville City Council for action on 6/6/2017 and 6/20/2017. If denied, MPC's action is final, unless the action to deny is appealed to Knoxville City Council. The date of the appeal hearing will depend on when the appeal application is filed. Appellants have 15 days to appeal an MPC decision in the City.



**4-F-17-SP
NORTH CITY SECTOR PLAN AMENDMENT**


From: LDR (Low Density Residential)
To: O (Office)



Petitioner: Allen, Randy

Map No: 58

Jurisdiction: City



Original Print Date: 3/14/2017 Revised:
Metropolitan Planning Commission * City / County Building * Knoxville, TN 37902

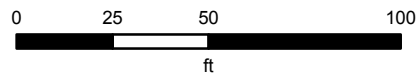


KGIS Copyright - 2017

Letter Portrait

Printed: 4/5/2017 at 12:00:52 PM

Knoxville - Knox County - KUB Geographic Information System



KGIS makes no representation or warranty as to the accuracy of his map and its information nor to its fitness for use. Any user of this map product accepts the same AS IS ,WITH ALL FAULTS, and assumes all responsibility for the use thereof, and futher covenants and agrees to hold KGIS harmless from any and all damage, loss, or liability arising from any use of this map product.

TO: MPC Commissioners
FROM: Fountain City Town Hall, Inc.
DATE: April 11, 2017

RE: 4-13-17 MPC Agenda, Item 52, file 4-F-SP, 4-C-PA, 4-E-RZ

The Board of Fountain City Town Hall, Inc., asks that you approve the staff recommendation, which is to **deny** the request for Plan Amendments and Rezoning from Low Density Residential/R-1, to Office/O-1, for property located on Tazewell Pike.

The staff's recommendation to deny is consistent with sound planning principles and the limitations of the site. The Report notes *"The existing transitional zoning pattern is appropriate, as it establishes a transition between higher intensity uses along Tazewell Pike to the southwest and low density residential uses to the north and west."*

The Report also points out that the rezoning would have a negative effect on the stability of the adjacent neighborhood on Fieldcrest Lane.

Furthermore, as the Report states, the small parcel size presents a challenge to meeting the off-street parking requirements of many uses allowed in the O-1 zoning district: *"...a significant portion of the paved area is in the public right-of-way" and the areas "...where additional parking could be located, the topography would make it difficult and very disruptive to the adjacent neighborhood..."*.

The staff Report also notes that the request does not meet the standards that must be met in order to amend the adopted plans and rezone the property.

For these reasons, we ask that you support the staff's recommendation and deny these requests.

Yours truly,

Charlotte Davis, Carlene V. Malone, Co-Chairs, Land Use Committee
Fountain City Town Hall, Inc.



Betty Jo Mahan <bettyjo.mahan@knoxmpc.org>

[MPC Comment] Item #52 April MPC Agenda

1 message

ombroligo via Commission <commission@knoxmpc.org>

Sun, Apr 9, 2017 at 11:01 AM

Reply-To: ombroligo@aol.com

To: gerald.green@knoxmpc.org, commission@knoxmpc.org, jtocher.mpc@gmail.com, mgoodwin.mpc@gmail.com, eason.mpc@gmail.com, herb@claibornehauling.com

Dear Executive Director Green and MPC Commissioners,

I am writing for Tazewell Pike-Beverly Station Neighborhood Coalition regarding **#52 (File #4-E-17-RZ, File # 4-F-17-SP File # 4-C-17PA)** on the April MPC agenda. We are in total agreement with the staff recommendation to deny this rezoning and plan amendment on Tazewell Pike.

The recommendation says in part, "DENY the rezoning to O-1 (Office, Medical & Related Services), consistent with the denial recommendations for the associated plan amendments. The zoning and development pattern for this area is well established and appropriate as is."

"The North City Sector Plan recommends that non-residential zoning end at the adjacent property to the southwest. The existing transitional zoning pattern is appropriate, as it establishes a transition between higher intensity uses along Tazewell Pike to the southwest and low density residential uses to the north and west."

The staff goes on to comment, "The sector plan appropriately designates this site for low density residential uses, consistent with the current R- 1 zoning. **Approval of office use for this subject property could set a precedent to rezone parcels further north along Tazewell Pike to non-residential, as well as threaten the stability of the adjacent neighborhood on Fieldcrest Ln. Allowing office use of this property could have a negative impact on the neighborhood to the north and east. There is sufficient office zoning in the area to meet the demand, so staff is of the opinion that this plan amendment is not necessary.**"

We also call your attention to the remarks made by staff regarding parking, "**O-1 zoning will allow uses that require more off-street parking than low density residential. The paved parking area currently in front of the house could provide that parking, but a significant portion of the paved area is in public right-of-way (see attached aerial photo). Along the north and east sides of the house, where additional parking could be located, the topography would make it difficult and very disruptive to the adjacent neighborhood to construct parking there. Variances on parking would likely be needed if the property were rezoned to O-1.**"

Lastly, staff reminds us that "**In 2008, a One Year Plan amendment for office on this site was turned down by City Council due to lack of a motion. That denial serves as guidance from City Council toward leaving this site designated for low density residential.**"

Again, our neighborhood is in total agreement with MPC staff for denial of rezoning and plan amendment based on all the above reasons.

Sincerely,
Jamie Rowe, President, Tazewell Pike-Beverly Station Neighborhood Coalition


--

This message was directed to commission@knoxmpc.org

REZONING PLAN AMENDMENT

One Year and North City SP

Name of Applicant: RANDI ALLEN Date Filed: 2-27-17 Meeting Date: 4-13-17 Application Accepted by: [Signature] Fee Amount: \$500 File Number: Rezoning 4-17-RZ Fee Amount: \$600 File Number: Plan Amendment H-C-17-PA



PROPERTY INFORMATION Address: 3503 TAZEWELL PIKE General Location: FOUNTAIN CITY Parcel ID Number(s): 058LD02801 Tract Size: 11,682 sq. Existing Land Use: R-1 Planning Sector: NORTH CITY Growth Policy Plan: Inside City Census Tract: 42 Traffic Zone: 139 Jurisdiction: [x] City Council 4th District

PROPERTY OWNER OPTION HOLDER PLEASE PRINT Name: RANDY ALLEN Company: AMBERWOOD CORPORATION Address: 504 CONCORD RD City: KNOXVILLE State: TN Zip: 37934 Telephone: 865-675-5647 E-mail: ACEALLEN@TDS.NET

Requested Change REZONING FROM: R-1 TO: O-1

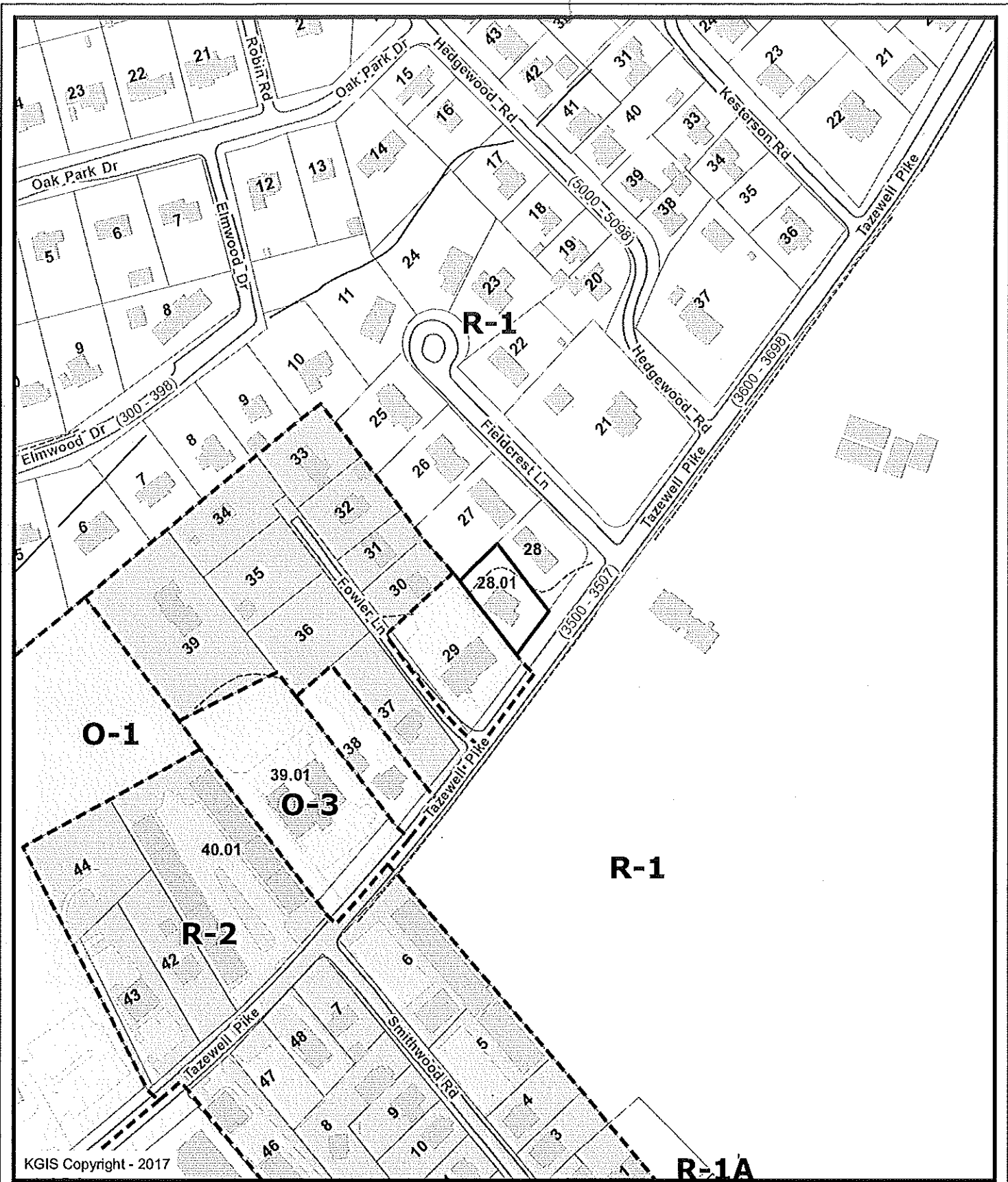
APPLICATION CORRESPONDENCE All correspondence relating to this application should be sent to: PLEASE PRINT Name: RANDY ALLEN Company: ALLEN + COMPANY Address: 11470 PARKSIDE DR 201 City: KNOXVILLE State: TN Zip: 37934 Telephone: 865-966-5400 Fax: 865-966-5404 E-mail: RANDY@ALLENCOCPA.COM

PLAN AMENDMENT [x] One Year Plan [x] North City Sector Plan FROM: LDR TO: O

APPLICATION AUTHORIZATION I hereby certify that I am the authorized applicant, representing ALL property owners involved in this request or holders of option on same, whose signatures are included on the back of this form. Signature: [Signature] PLEASE PRINT Name: L. RANDOLPH H. ALLEN # Company: AMBERWOOD CORP Address: 504 CONCORD RD City: KNOX State: TN Zip: 37934 Telephone: E-mail:

PROPOSED USE OF PROPERTY ACCOUNTING OFFICE Density Proposed Units/Acre Previous Rezoning Requests: 1-N-08-PA / 1-N-08-RZ

Zoning

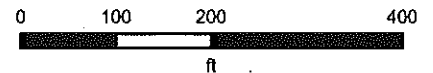


KGIS Copyright - 2017

Letter Portrait

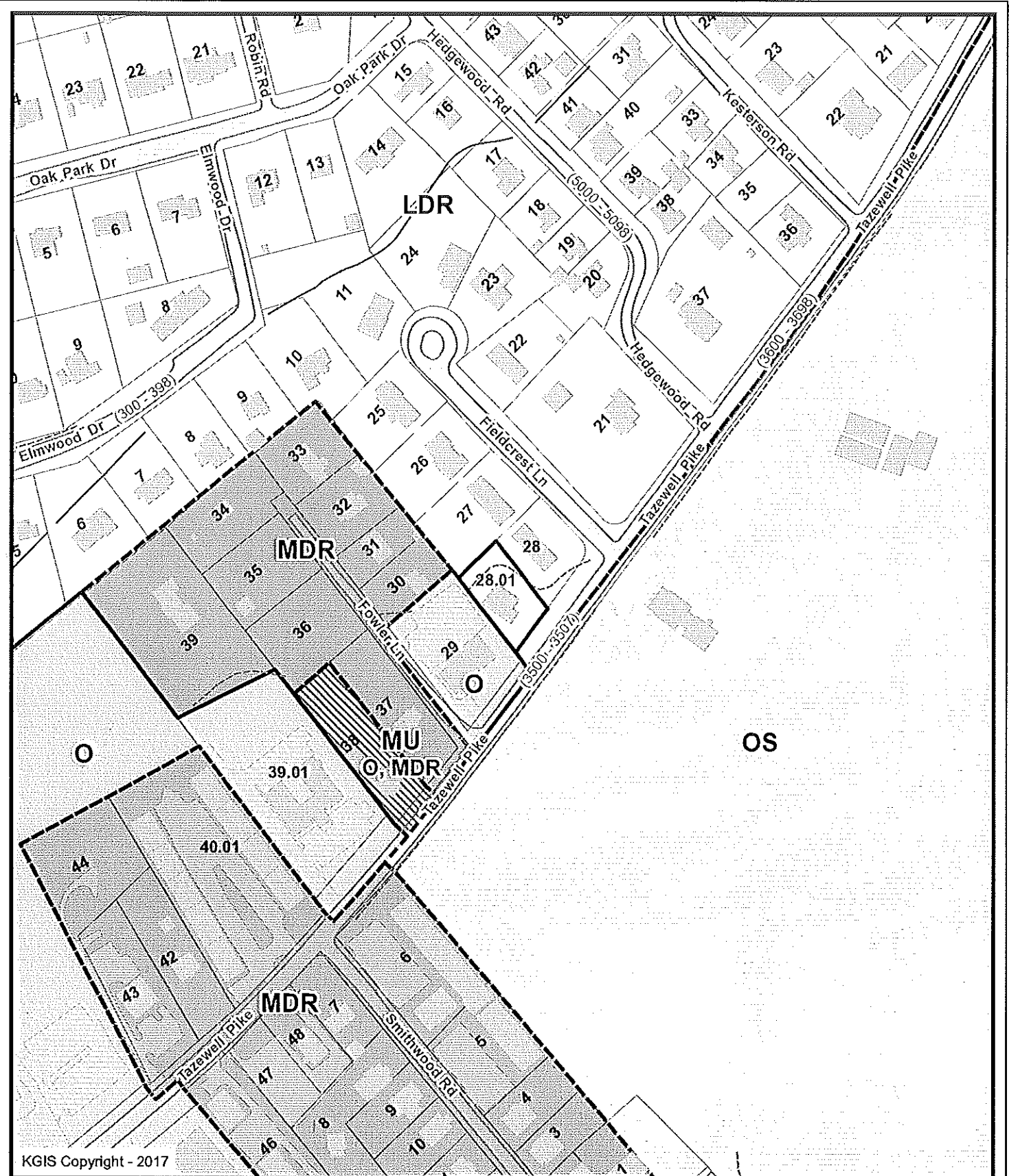
Printed: 2/27/2017 at 4:32:28 PM

Knoxville - Knox County - KUB Geographic Information System



KGIS makes no representation or warranty as to the accuracy of his map and its information nor to its fitness for use. Any user of this map product accepts the same AS IS, WITH ALL FAULTS, and assumes all responsibility for the use thereof, and further covenants and agrees to hold KGIS harmless from any and all damage, loss, or liability arising from any use of this map product.

077

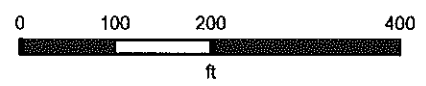


KGIS Copyright - 2017

Letter Portrait

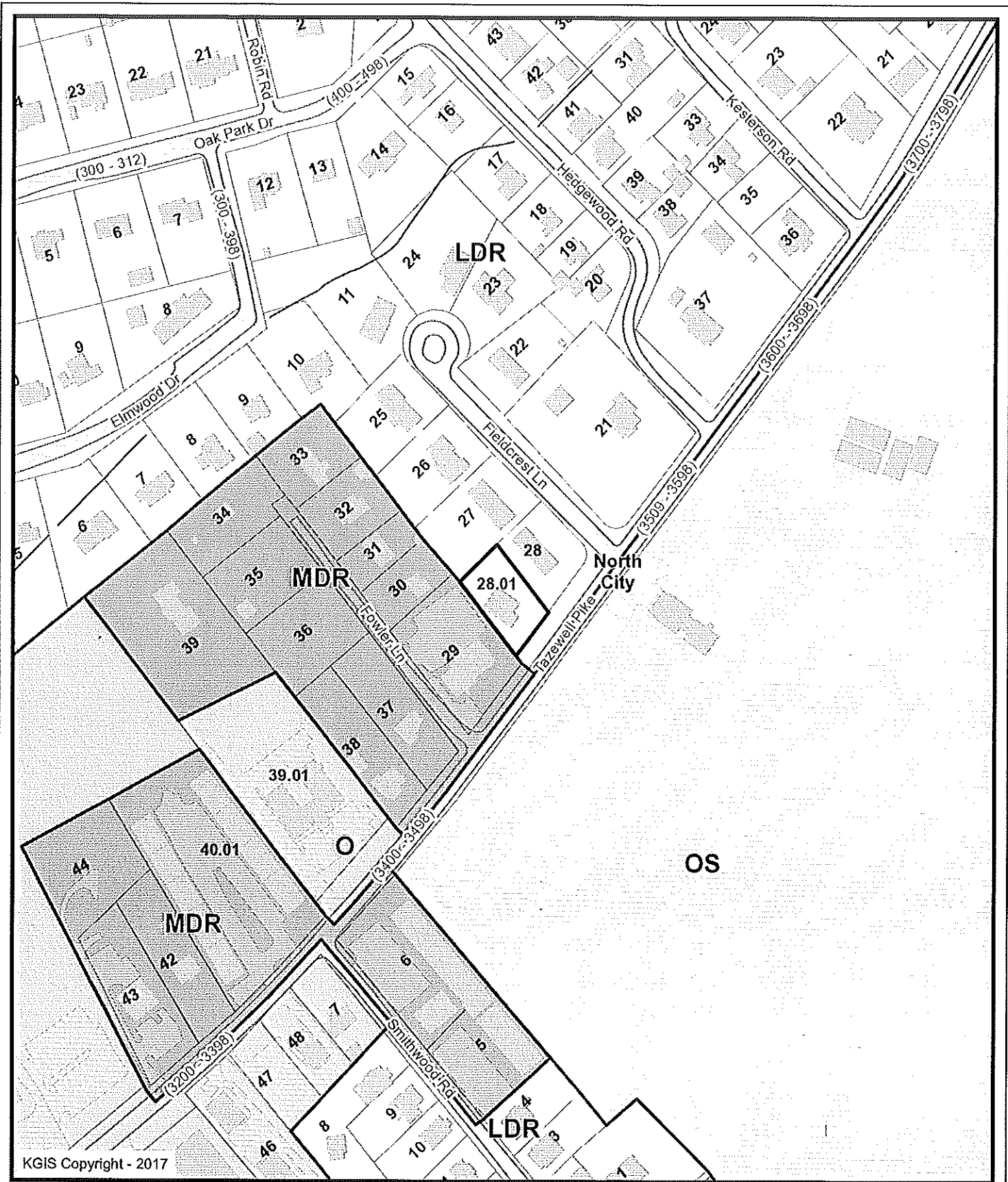
Printed: 2/27/2017 at 4:33:04 PM

Knoxville - Knox County - KUB Geographic Information System



KGIS makes no representation or warranty as to the accuracy of his map and its information nor to its fitness for use. Any user of this map product accepts the same AS IS, WITH ALL FAULTS, and assumes all responsibility for the use thereof, and further covenants and agrees to hold KGIS harmless from any and all damage, loss, or liability arising from any use of this map product.

37

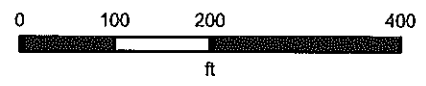


KGIS Copyright - 2017

Letter Portrait

Printed: 2/27/2017 at 4:32:48 PM

Knoxville - Knox County - KUB Geographic Information System



KGIS makes no representation or warranty as to the accuracy of his map and its information nor to its fitness for use. Any user of this map product accepts the same AS IS, WITH ALL FAULTS, and assumes all responsibility for the use thereof, and further covenants and agrees to hold KGIS harmless from any and all damage, loss, or liability arising from any use of this map product.



**KNOXVILLE/KNOX COUNTY METROPOLITAN PLANNING COMMISSION
PLAN AMENDMENT/REZONING REPORT**

▶ **FILE #:** 4-E-17-RZ **AGENDA ITEM #:** 38
 4-C-17-PA **AGENDA DATE:** 5/11/2017

POSTPONEMENT(S): 4/13/2017

▶ **APPLICANT:** RANDY ALLEN
 OWNER(S): Randy Allen

TAX ID NUMBER: 58 L D 02801 [View map on KGIS](#)

JURISDICTION: Council District 4

STREET ADDRESS: 3503 Tazewell Pike

▶ **LOCATION:** Northwest side Tazewell Pike, southwest of Fieldcrest Ln.

▶ **TRACT INFORMATION:** 11682 square feet.

SECTOR PLAN: North City

GROWTH POLICY PLAN: Urban Growth Area (Inside City Limits)

ACCESSIBILITY: Access is via Tazewell Pike, a major collector street with 26' of pavement width within 60' of right-of-way.

UTILITIES: Water Source: Knox-Chapman Utility District
 Sewer Source: Knoxville Utilities Board

WATERSHED: First Creek

▶ **PRESENT PLAN DESIGNATION/ZONING:** LDR (Low Density Residential) / R-1 (Low Density Residential)

▶ **PROPOSED PLAN DESIGNATION/ZONING:** O (Office) / O-1 (Office, Medical, and Related Services)

▶ **EXISTING LAND USE:** Residence

▶ **PROPOSED USE:** Accounting office

EXTENSION OF PLAN DESIGNATION/ZONING: Yes, extension of office designation from the southwest

HISTORY OF ZONING REQUESTS: Same request approved by MPC but failed at City Council in 2008 (1-E-08-PA/1-N-08-RZ)

SURROUNDING LAND USE, PLAN DESIGNATION, ZONING
 North: House / LDR / R-1 (Low Density Residential)
 South: Tazewell Pike, cemetery / OS / R-1 (Low Density Residential)
 East: House / LDR / R-1 (Low Density Residential)
 West: Salon / O / O-1 (Office, Medical & Related Services)

NEIGHBORHOOD CONTEXT: To the west of the site are office and medium density residential uses, zoned O-1 and R-2. To the south is the Greenwood Cemetery, zoned R-1. To the north and east are low density residential uses, zoned R-1.

STAFF RECOMMENDATION:

► **DENY O (Office) One Year Plan designation for the site.**

The office zoning and use to the southwest is an appropriate stopping point for non-residential uses heading northeast on Tazewell Pike. It creates a good transition between office and medium density residential uses to the southwest and low density residential uses to the northwest. The subject parcel is also part of the Lavenia Metcalf residential subdivision along Fieldcrest Ln. to the northeast.

► **DENY the rezoning to O-1 (Office, Medical & Related Services), consistent with the denial recommendations for the associated plan amendments.**

The existing transitional zoning pattern to the southwest is appropriate and has established a good stopping point for non-residential uses heading north along Tazewell Pike. O-1 zoning will allow uses that require more off-street parking than low density residential. The paved parking area currently in front of the house could provide that parking, but a significant portion of the paved area is in public right-of-way (see attached aerial photo). Along the north and east sides of the house, where additional parking could be located, the topography would make it difficult and very disruptive to the adjacent neighborhood to construct parking there. Variances on parking would likely be needed if the property were rezoned to O-1.

COMMENTS:

ONE YEAR PLAN AMENDMENT REQUIREMENTS:

CHANGES OF CONDITIONS WARRANTING AMENDMENT OF THE LAND USE PLAN (May meet any one of these.)

A. **AN ERROR IN THE PLAN -** The One Year Plan appropriately designates this site for low density residential uses, consistent with the current R-1 zoning. Approval of office use for this subject property could set a precedent to rezone parcels further north along Tazewell Pike to non-residential, as well as threaten the stability of the adjacent neighborhood on Fieldcrest Ln. There is sufficient office zoning in the area to meet the demand, so staff is of the opinion that this plan amendment is not necessary.

B. **A SIGNIFICANT CHANGE IN THE DEVELOPMENT PATTERN, OR THE COMPLETION OF A PUBLIC IMPROVEMENT (ROAD, PARK, SEWER), WHICH CHANGES THE BASIS ON WHICH THE PLAN WAS DEVELOPED FOR AN AREA -** No known improvements have been made in the vicinity of this site. The zoning and development pattern for this area is well established and appropriate as is.

C. **A CHANGE IN PUBLIC POLICY, UNANTICIPATED BY THE PLAN -** In 2008, a One Year Plan amendment for office on this site was turned down by City Council due to lack of a motion. That denial serves as guidance from City Council toward leaving this site designated for low density residential.

D. **NEW INFORMATION (INCLUDING NEW PLANS AND STUDIES PRODUCED BY MPC) BECOMING AVAILABLE, WHICH REVEALS THE NEED FOR A PLAN AMENDMENT -** No new information has become available that would reveal the need for a plan amendment at this particular location.

REZONING REQUIREMENTS FROM ZONING ORDINANCES (must meet all of these):

THE PROPOSED AMENDMENT SHALL BE NECESSARY BECAUSE OF SUBSTANTIALLY CHANGED OR CHANGING CONDITIONS IN THE AREA AND DISTRICTS AFFECTED, OR IN THE CITY/COUNTY GENERALLY:

1. There is adequate office zoning available in the area to meet demand.
2. The North City Sector Plan recommends that non-residential zoning end at the adjacent property to the southwest.
3. The existing zoning pattern is appropriate, as it establishes a transition between higher intensity uses along Tazewell Pike to the southwest and low density residential uses to the north and west.

THE PROPOSED AMENDMENT SHALL BE CONSISTENT WITH THE INTENT AND PURPOSE OF THE APPLICABLE ZONING ORDINANCE:

1. The O-1 zone, as described in the zoning ordinance, is intended to provide areas for professional and business offices and related activities that require separate buildings surrounded by landscaped yards and open areas. The intent is to provide centralized, compact locations for business offices, clinics, medical and

dental offices, as well as suburban locations near residential neighborhoods.

2. Based on the above general intent, this site may not be appropriate for O-1 zoning.

THE PROPOSED AMENDMENT SHALL NOT ADVERSELY AFFECT ANY OTHER PART OF THE COUNTY, NOR SHALL ANY DIRECT OR INDIRECT ADVERSE EFFECTS RESULT FROM SUCH AMENDMENT:

1. If O-1 zoning is approved for this property, it sets a precedent for potentially allowing further encroachment of non-residential uses along Tazewell Pike to the northeast, into low density residential areas.
2. Allowing office use of this property could have a negative impact on the neighborhood to the north and east. The subject parcel is part of the residential subdivision along Fieldcrest Ln., named Lavenia Metcalf subdivision.
3. Public water and sewer utilities are available to serve the site.

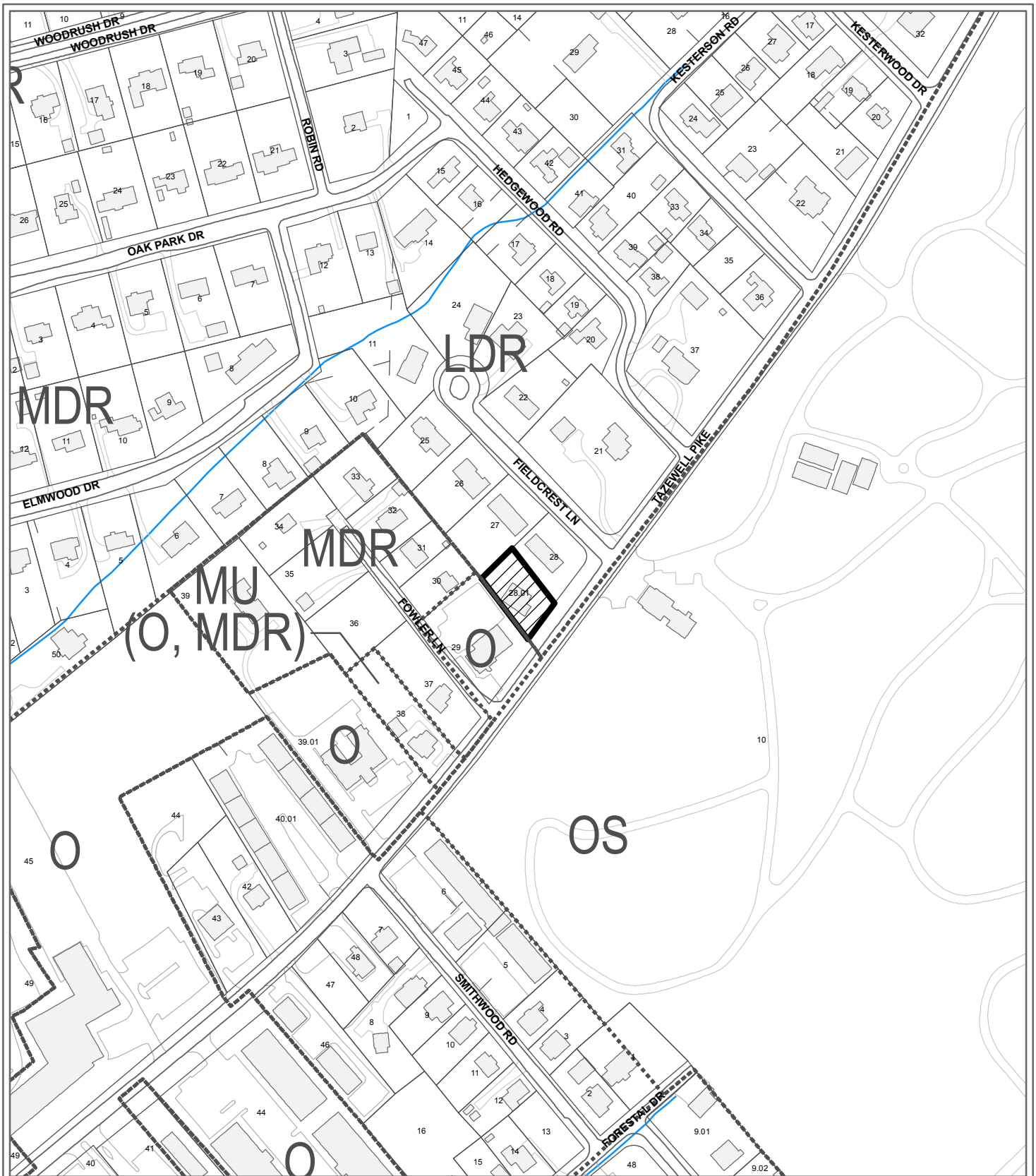
THE PROPOSED AMENDMENT SHALL BE CONSISTENT WITH AND NOT IN CONFLICT WITH THE GENERAL PLAN OF KNOXVILLE AND KNOX COUNTY, INCLUDING ANY OF ITS ELEMENTS, MAJOR ROAD PLAN, LAND USE PLAN, COMMUNITY FACILITIES PLAN, AND OTHERS:

1. With approval of the requested One Year Plan amendment to O, the requested O-1 zoning would be consistent with the plan.
2. With approval of the requested North City Sector Plan amendment to O, the requested O-1 zoning would be consistent with the sector plan.
3. The site is located within the City Limits of Knoxville on the Knoxville-Knox County-Farragut Growth Policy Plan map.
4. This current zoning does not present any apparent conflicts with any other adopted plans, and should be maintained.

ESTIMATED TRAFFIC IMPACT: Not required.

ESTIMATED STUDENT YIELD: Not applicable.

If approved, this item will be forwarded to Knoxville City Council for action on 6/6/2017 and 6/20/2017. If denied, MPC's action is final, unless the action to deny is appealed to Knoxville City Council. The date of the appeal hearing will depend on when the appeal application is filed. Appellants have 15 days to appeal an MPC decision in the City.



**4-C-17-PA / 4-E-17-RZ
PLAN AMENDMENT**

From: LDR (Low Density Residential)




To: O (Office)

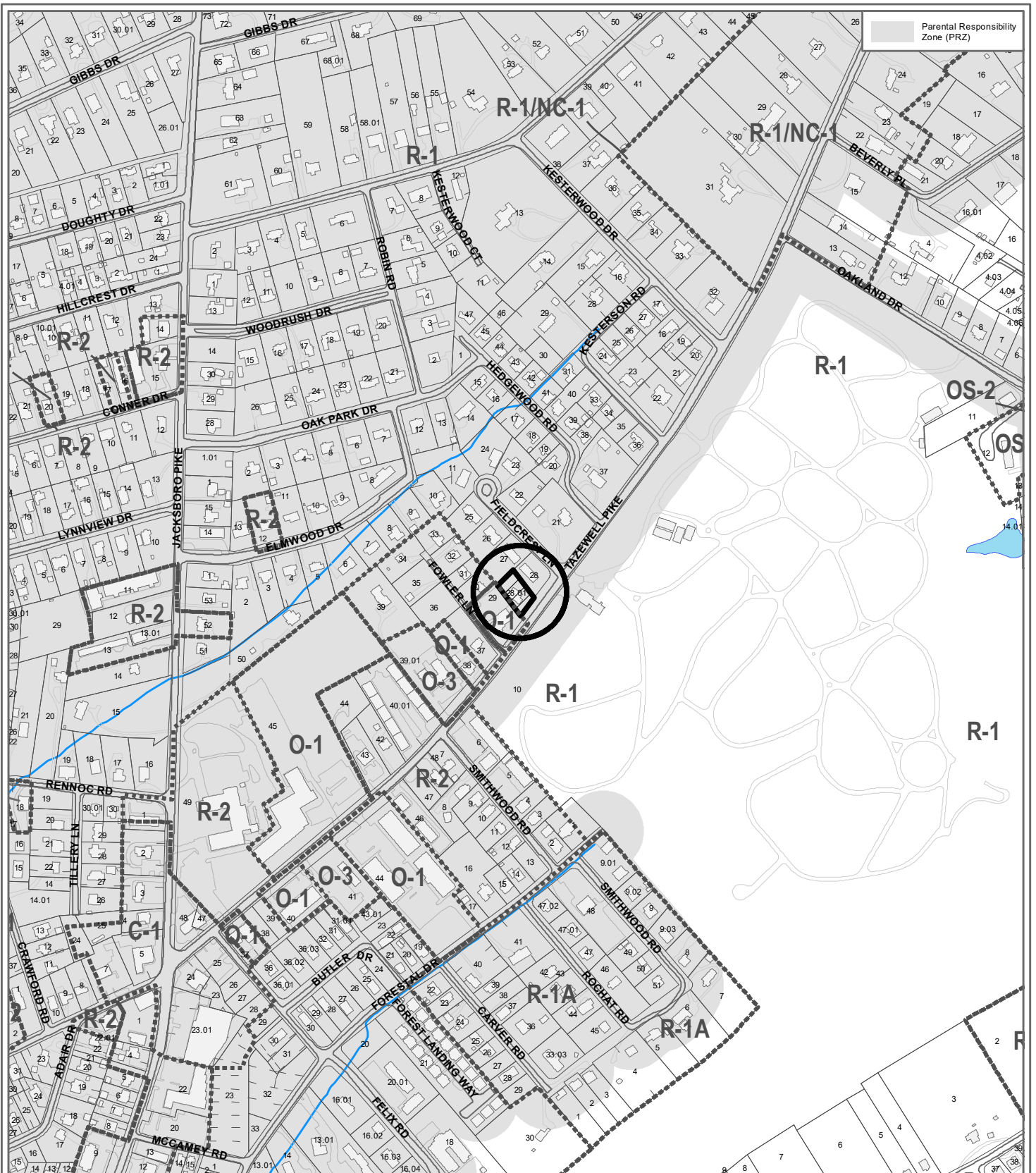
Petitioner: Allen, Randy

Map No: 58

Jurisdiction: City



Original Print Date: 3/14/2017 Revised:
Metropolitan Planning Commission * City / County Building * Knoxville, TN 37902



**4-E-17-RZ
REZONING**

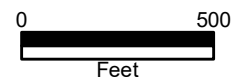
From: R-1 (Low Density Residential)
To: O-1 (Office, Medical, and Related Services)



Petitioner: Allen, Randy

Map No: 58

Jurisdiction: City



Original Print Date: 3/14/2017 Revised:
Metropolitan Planning Commission * City / County Building * Knoxville, TN 37902

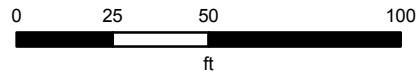


KGIS Copyright - 2017

Letter Portrait

Printed: 4/5/2017 at 12:00:52 PM

Knoxville - Knox County - KUB Geographic Information System



KGIS makes no representation or warranty as to the accuracy of his map and its information nor to its fitness for use. Any user of this map product accepts the same AS IS ,WITH ALL FAULTS, and assumes all responsibility for the use thereof, and futher covenants and agrees to hold KGIS harmless from any and all damage, loss, or liability arising from any use of this map product.

TO: MPC Commissioners
FROM: Fountain City Town Hall, Inc.
DATE: April 11, 2017

RE: 4-13-17 MPC Agenda, Item 52, file 4-F-SP, 4-C-PA, 4-E-RZ

The Board of Fountain City Town Hall, Inc., asks that you approve the staff recommendation, which is to **deny** the request for Plan Amendments and Rezoning from Low Density Residential/R-1, to Office/O-1, for property located on Tazewell Pike.

The staff's recommendation to deny is consistent with sound planning principles and the limitations of the site. The Report notes *"The existing transitional zoning pattern is appropriate, as it establishes a transition between higher intensity uses along Tazewell Pike to the southwest and low density residential uses to the north and west."*

The Report also points out that the rezoning would have a negative effect on the stability of the adjacent neighborhood on Fieldcrest Lane.

Furthermore, as the Report states, the small parcel size presents a challenge to meeting the off-street parking requirements of many uses allowed in the O-1 zoning district: *"...a significant portion of the paved area is in the public right-of-way" and the areas "...where additional parking could be located, the topography would make it difficult and very disruptive to the adjacent neighborhood..."*.

The staff Report also notes that the request does not meet the standards that must be met in order to amend the adopted plans and rezone the property.

For these reasons, we ask that you support the staff's recommendation and deny these requests.

Yours truly,

Charlotte Davis, Carlene V. Malone, Co-Chairs, Land Use Committee
Fountain City Town Hall, Inc.



Betty Jo Mahan <bettyjo.mahan@knoxmpc.org>

[MPC Comment] Item #52 April MPC Agenda

1 message

ombroligo via Commission <commission@knoxmpc.org>

Sun, Apr 9, 2017 at 11:01 AM

Reply-To: ombroligo@aol.com

To: gerald.green@knoxmpc.org, commission@knoxmpc.org, jtocher.mpc@gmail.com, mgoodwin.mpc@gmail.com, eason.mpc@gmail.com, herb@claibornehauling.com

Dear Executive Director Green and MPC Commissioners,

I am writing for Tazewell Pike-Beverly Station Neighborhood Coalition regarding **#52 (File #4-E-17-RZ, File # 4-F-17-SP File # 4-C-17PA)** on the April MPC agenda. We are in total agreement with the staff recommendation to deny this rezoning and plan amendment on Tazewell Pike.

The recommendation says in part, "DENY the rezoning to O-1 (Office, Medical & Related Services), consistent with the denial recommendations for the associated plan amendments. The zoning and development pattern for this area is well established and appropriate as is."

"The North City Sector Plan recommends that non-residential zoning end at the adjacent property to the southwest. The existing transitional zoning pattern is appropriate, as it establishes a transition between higher intensity uses along Tazewell Pike to the southwest and low density residential uses to the north and west."

The staff goes on to comment, "The sector plan appropriately designates this site for low density residential uses, consistent with the current R- 1 zoning. **Approval of office use for this subject property could set a precedent to rezone parcels further north along Tazewell Pike to non-residential, as well as threaten the stability of the adjacent neighborhood on Fieldcrest Ln. Allowing office use of this property could have a negative impact on the neighborhood to the north and east. There is sufficient office zoning in the area to meet the demand, so staff is of the opinion that this plan amendment is not necessary.**"

We also call your attention to the remarks made by staff regarding parking, "**O-1 zoning will allow uses that require more off-street parking than low density residential. The paved parking area currently in front of the house could provide that parking, but a significant portion of the paved area is in public right-of-way (see attached aerial photo). Along the north and east sides of the house, where additional parking could be located, the topography would make it difficult and very disruptive to the adjacent neighborhood to construct parking there. Variances on parking would likely be needed if the property were rezoned to O-1.**"

Lastly, staff reminds us that "**In 2008, a One Year Plan amendment for office on this site was turned down by City Council due to lack of a motion. That denial serves as guidance from City Council toward leaving this site designated for low density residential.**"

Again, our neighborhood is in total agreement with MPC staff for denial of rezoning and plan amendment based on all the above reasons.

Sincerely,
Jamie Rowe, President, Tazewell Pike-Beverly Station Neighborhood Coalition

--

This message was directed to commission@knoxmpc.org

Suite 403 • City County Building
400 Main Street
Knoxville, Tennessee 37902
865 • 215 • 2500
FAX • 215 • 2068
www.knoxmpc.org

REZONING


PLAN AMENDMENT

One Year and North City SP

Name of Applicant: RANDY ALLEN

Date Filed: 2-27-17

Meeting Date: 4-13-17



Application Accepted by: _____

Fee Amount: \$500

File Number: Rezoning 4-17-RZ

Fee Amount: \$600

File Number: Plan Amendment H-C-17-PA

PROPERTY INFORMATION

Address: 3503 TAZEWELL PIKE

General Location: FOUNTAIN CITY

NW side Tazewell Pk,
SW of Fieldcrest Dr

Parcel ID Number(s): 058LD02801

Tract Size: 11,682 sq. ft.

Existing Land Use: R-1

Planning Sector: NORTH CITY

Growth Policy Plan: Inside City

Census Tract: 42

Traffic Zone: 139

Jurisdiction: City Council 4th District
 County Commission _____ District

Requested Change

REZONING

FROM: R-1

TO: O-1

PLAN AMENDMENT

One Year Plan North City Sector Plan

FROM: LDR | LDR

TO: 0 | 0

PROPOSED USE OF PROPERTY

ACCOUNTING OFFICE

Density Proposed _____ Units/Acre

Previous Rezoning Requests: 1-N-08-PA | 1-N-08-RZ

PROPERTY OWNER **OPTION HOLDER**

PLEASE PRINT Name: RANDY ALLEN

Company: AMBERWOOD CORPORATION

Address: 504 CONCORD RD

City: KNOXVILLE State: TN Zip: 37934

Telephone: 865-675-5647

Fax: _____

E-mail: ACEALLEN@TDS.NET

APPLICATION CORRESPONDENCE

All correspondence relating to this application should be sent to:

PLEASE PRINT Name: RANDY ALLEN

Company: ALLEN + COMPANY

Address: 11470 PARKSIDE DR 201

City: KNOXVILLE State: TN Zip: 37934

Telephone: 865-966-5400

Fax: 865-966-5404

E-mail: RANDY@ALLENCOCPA.COM

APPLICATION AUTHORIZATION

I hereby certify that I am the authorized applicant, representing ALL property owners involved in this request or holders of option on same, whose signatures are included on the back of this form.

Signature: [Signature]

PLEASE PRINT Name: L. RANDOLPH H. ALLEN #

Company: AMBERWOOD CORP

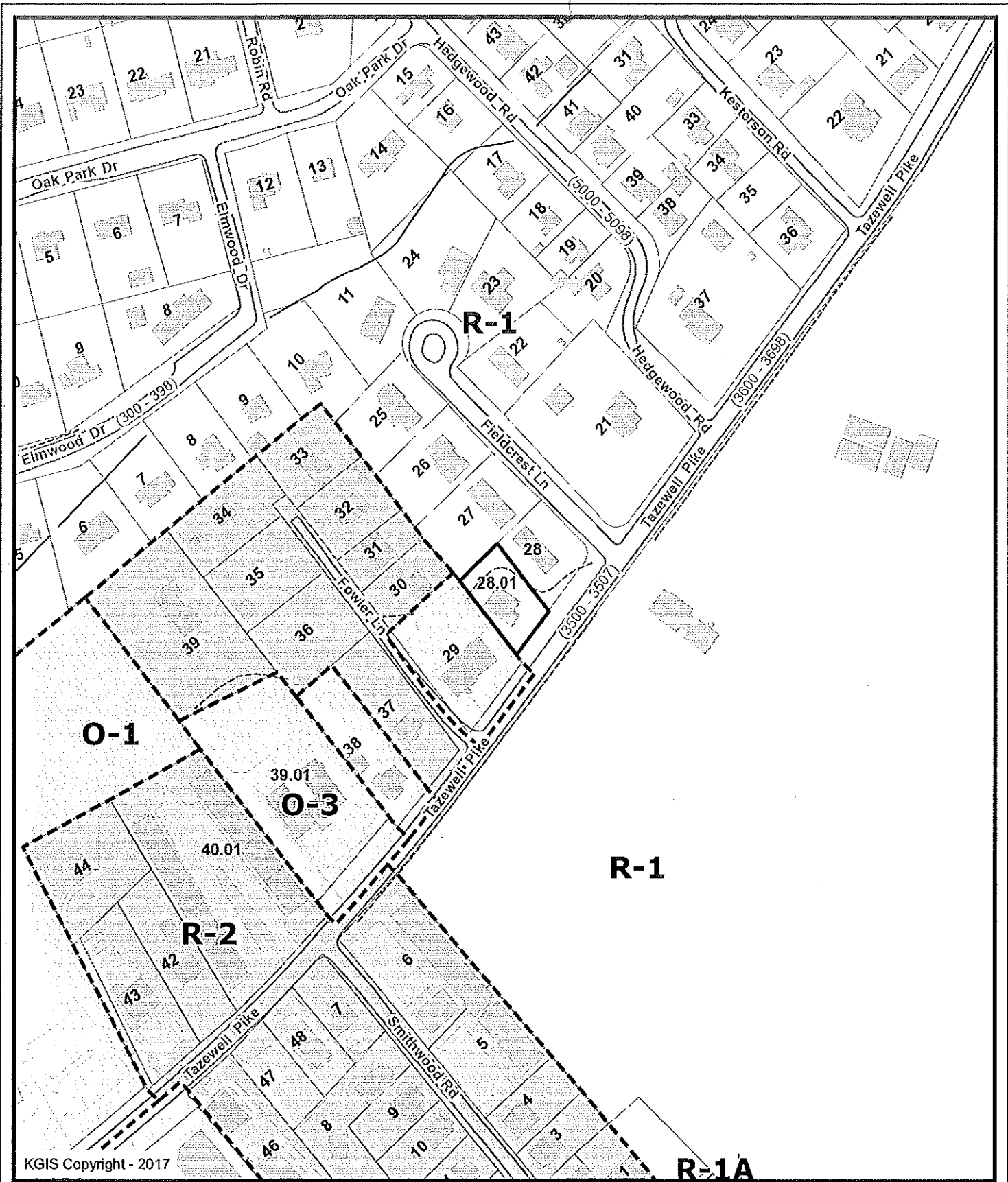
Address: 504 CONCORD RD

City: KNOX State: TN Zip: 37934

Telephone: _____

E-mail: _____

Zoning

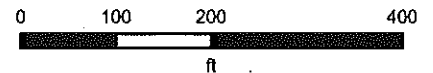


KGIS Copyright - 2017

Letter Portrait

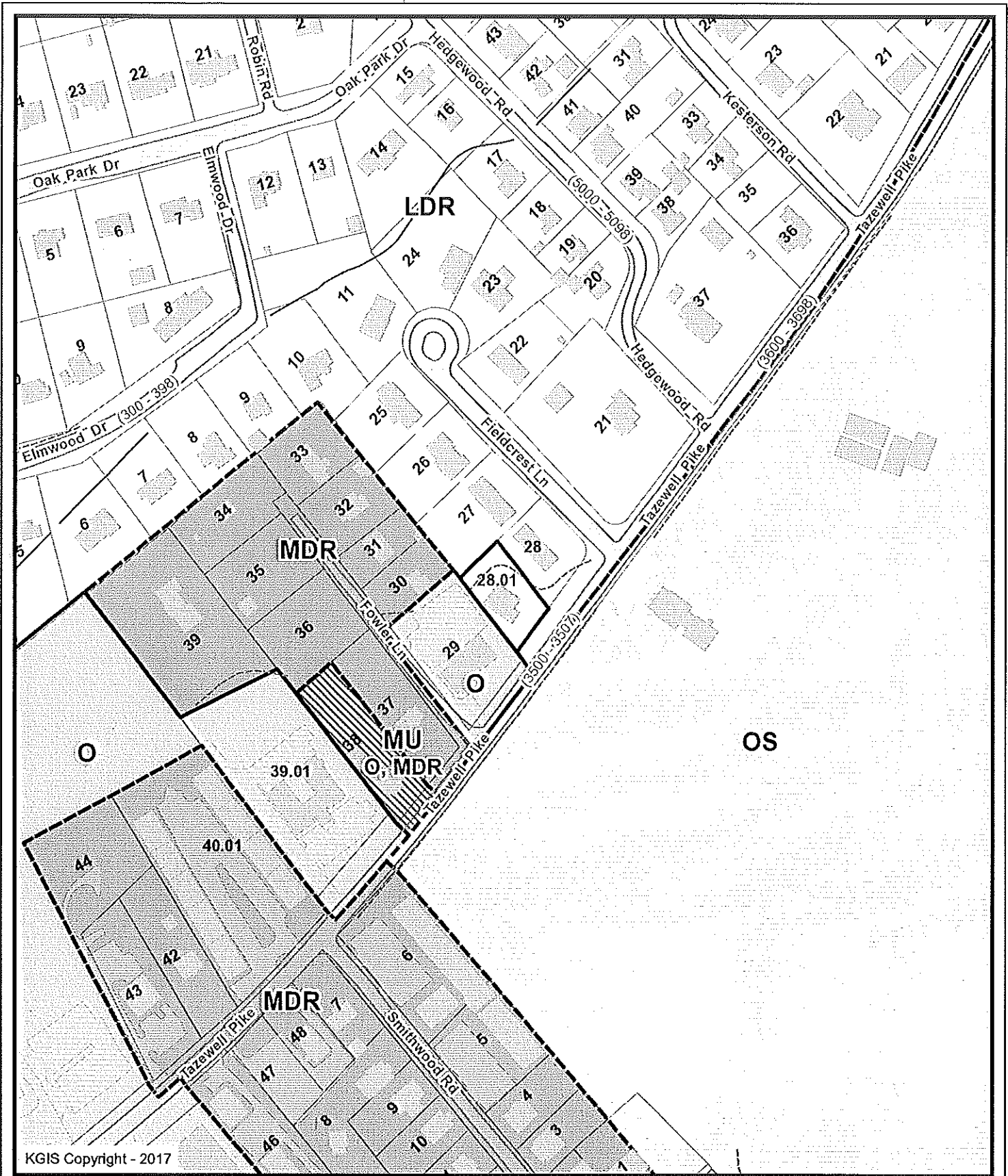
Printed: 2/27/2017 at 4:32:28 PM

Knoxville - Knox County - KUB Geographic Information System



KGIS makes no representation or warranty as to the accuracy of his map and its information nor to its fitness for use. Any user of this map product accepts the same AS IS, WITH ALL FAULTS, and assumes all responsibility for the use thereof, and further covenants and agrees to hold KGIS harmless from any and all damage, loss, or liability arising from any use of this map product.

077

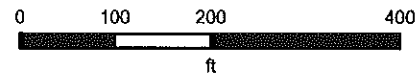


KGIS Copyright - 2017

Letter Portrait

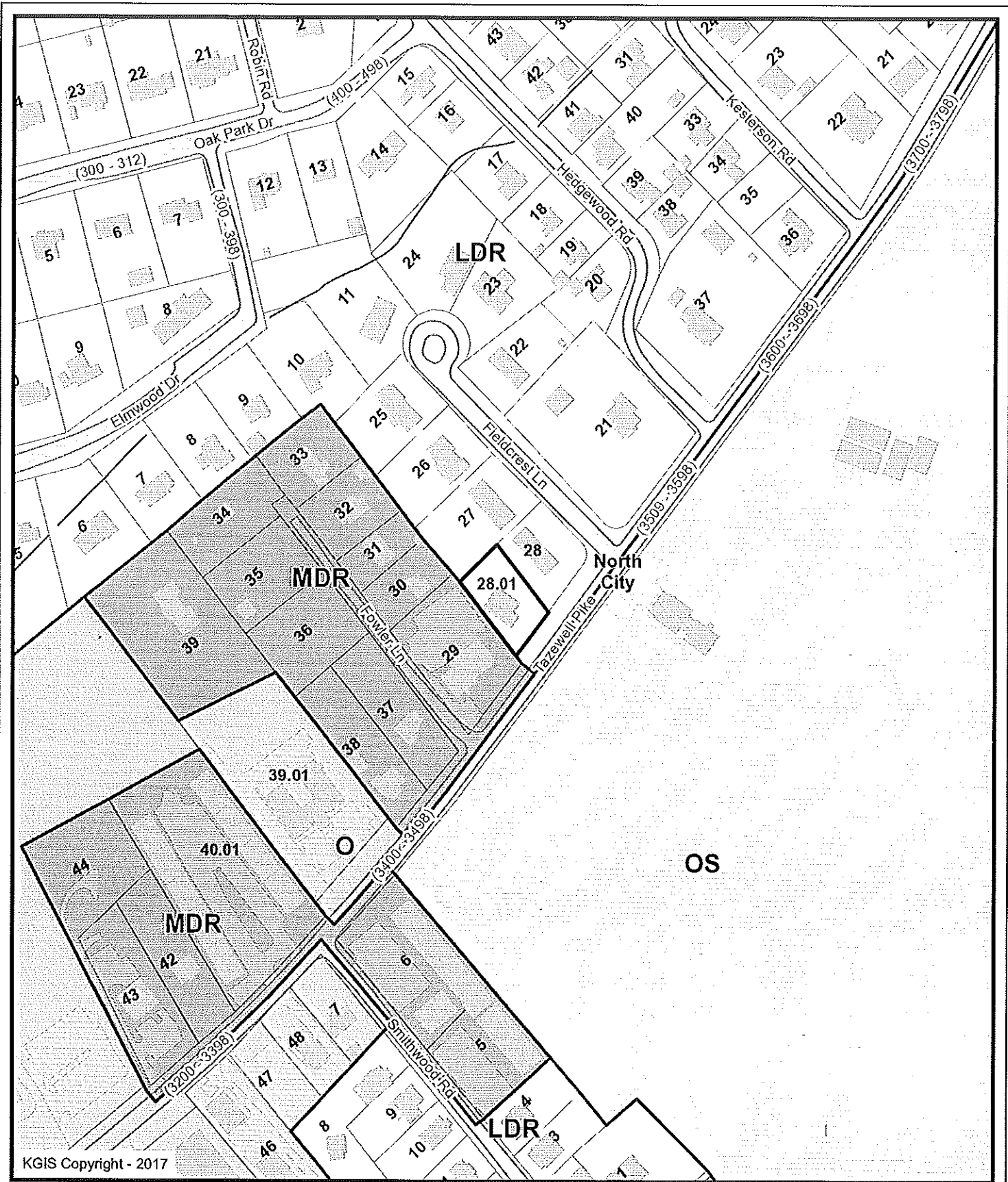
Printed: 2/27/2017 at 4:33:04 PM

Knoxville - Knox County - KUB Geographic Information System



KGIS makes no representation or warranty as to the accuracy of his map and its information nor to its fitness for use. Any user of this map product accepts the same AS IS, WITH ALL FAULTS, and assumes all responsibility for the use thereof, and further covenants and agrees to hold KGIS harmless from any and all damage, loss, or liability arising from any use of this map product.

37

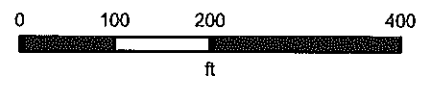


KGIS Copyright - 2017

Letter Portrait

Printed: 2/27/2017 at 4:32:48 PM

Knoxville - Knox County - KUB Geographic Information System



KGIS makes no representation or warranty as to the accuracy of his map and its information nor to its fitness for use. Any user of this map product accepts the same AS IS, WITH ALL FAULTS, and assumes all responsibility for the use thereof, and further covenants and agrees to hold KGIS harmless from any and all damage, loss, or liability arising from any use of this map product.