



# CITY OF KNOXVILLE CLOSURE OF PUBLIC RIGHT-OF-WAY

▶ FILE #: 1-B-19-SC

AGENDA ITEM #: 7

AGENDA DATE: 1/10/2019

▶ APPLICANT: CITY OF KNOXVILLE

TAX ID NUMBER:	94 M C 0153.03	<a href="#">View map on KGIS</a>
JURISDICTION:	Council District 6	
SECTOR PLAN:	Central City	
GROWTH POLICY PLAN:	Urban Growth Area (Inside City Limits)	
ZONING:	C-3 (General Commercial / D-1 (Downtown Design Overlay)	

▶ RIGHT-OF-WAY TO BE CLOSED: W Church Ave.

▶ LOCATION: Between portion from western line of Locust St. and eastern line of Henley St.

IS STREET:

(1) IN USE?: Yes

(2) IMPROVED (paved)?: Yes

▶ APPLICANT'S REASON FOR CLOSURE: Support for redevelopment of Old Supreme Court site.

DEPARTMENT-UTILITY REPORTS: No objections from any departments or utilities have been received by staff as of the date of this report.

### STAFF RECOMMENDATION:

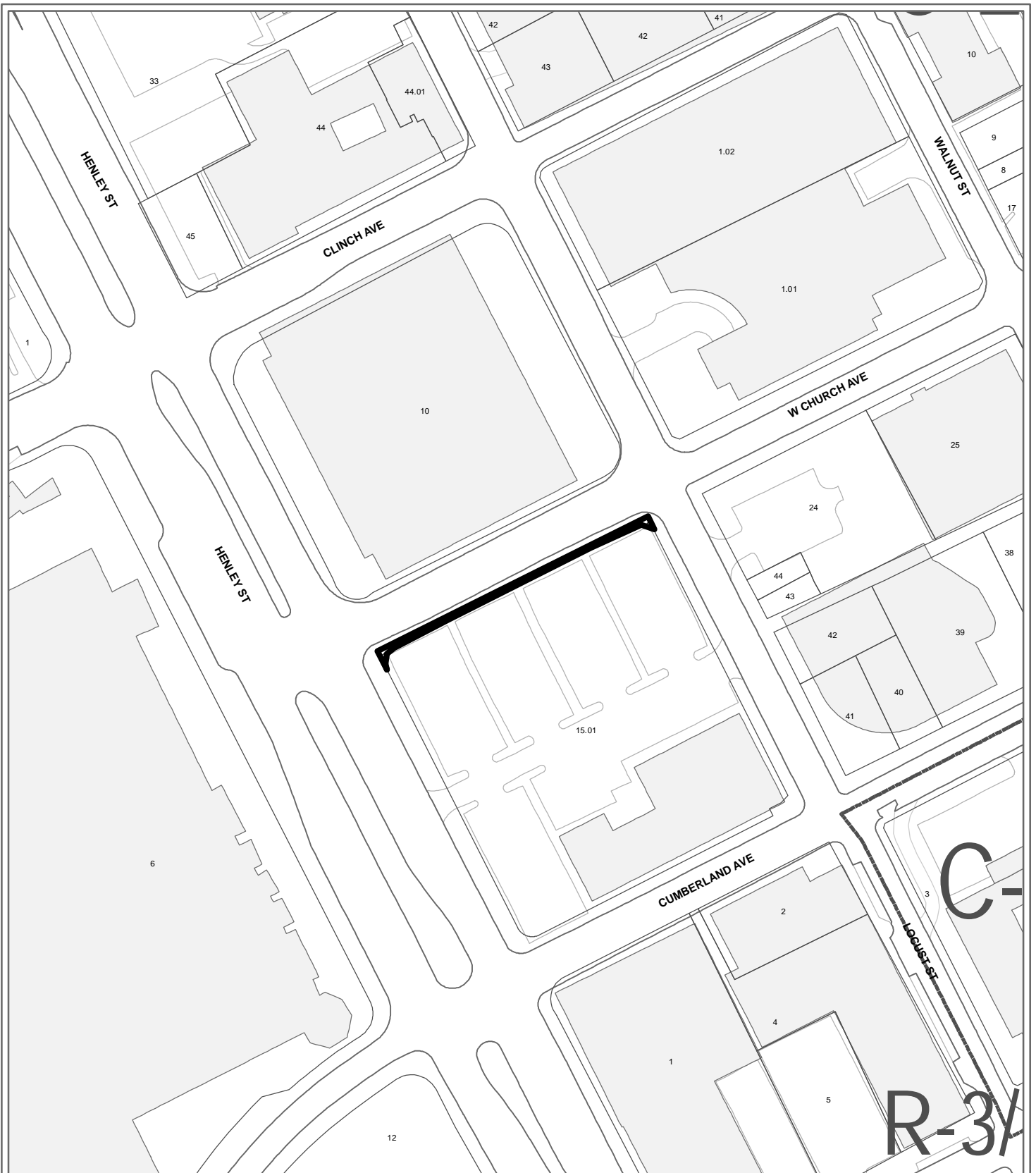
▶ RECOMMEND that City Council APPROVE the requested closure of a portion of Church Ave. from the western line of Locust St. to the eastern line of Henley St.

Staff has received no objections from reviewing departments or utilities to this closure.

### COMMENTS:

If approved for closure, the right-of-way will be combined with the adjacent parcels and converted to private property. Having not received any objections to this closure, Planning staff recommends approval, as requested.

If approved, this item will be forwarded to Knoxville City Council for action on 2/12/2019 and 2/26/2019. If denied, Knoxville-Knox County Planning Commission's action is final, unless the action to deny is appealed to Knoxville City Council. The date of the appeal hearing will depend on when the appeal application is filed. Appellants have 15 days to appeal a Planning Commission decision in the City.



**1-B-19-SC  
CLOSURE OF PUBLIC RIGHT OF WAY**

Petitioner: City of Knoxville

Name of Street or Alley: W Church Ave

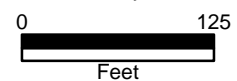
To be closed from: portion from western line of Locust St.

To be closed to: Eastern line of Henley St.

Map No: 94

Jurisdiction: City

Original Print Date: 12/17/2018      Revised:  
Metropolitan Planning Commission \* City / County Building \* Knoxville, TN 37902





## Fire Prevention Bureau

City of Knoxville  
400 Main Street, Suite 539  
Knoxville, TN 37902

### Memorandum

Date: December 19, 2018

To: Jeff Archer and Sherry Michienzi

From: Sonny Partin, Deputy Fire Marshal

Subject: Request for Information on Right of Way Closures, Fire Department Review

	<b>Road Name</b>	<b>Review Status</b>	<b>Comments</b>
1.	1-B-19-SC	Approved	None
2.	1-A-19-SC	Approved	None



# CITY OF KNOXVILLE

---

**Engineering**  
James R. Hagerman, P.E.  
Director of Engineering

December 10, 2018

Knoxville-Knox County Metropolitan Planning Commission (MPC)  
City-County Building, Suite 403  
Knoxville, Tennessee 37902

**SUBJECT:** Closure of a portion of W Church Ave  
MPC File # 1-B-19-SC; Nearby City Block 04043

**MPC:**

The City Engineering Department has no objections to close the above described right-of-way area. However, should this right-of-way be closed, the City will reserve easements for all drainage facilities and utilities, if any, located in or within five (5) feet of the property described herein. If facilities or utilities are found not feasible to the site development or use, they may be removed and relocated, subject to City Engineering and/or other applicable easement holder review and approval.

Sincerely,

Benjamin D. Davidson, PLS, Technical Services Administrator  
Department of Engineering  
Ph: 865-215-2148

Suite 403 • City County Building  
 400 Main Street  
 Knoxville, Tennessee 37902  
 865 • 215 • 2500  
 F A X • 215 • 2068  
 www.knoxmpc.org

# RIGHT-OF-WAY CLOSURE

Name of Applicant: City of Knoxville

Date Filed: 11/30/2018 Fee Paid: n/a File Number: 1-B-19-5C

Map Number: c2/d1 Zoning District: \_\_\_\_\_  City  County Sector: \_\_\_\_\_

Jurisdiction:  City 06 Councilmanic District

**INFORMATION:**

Name of Right-of-Way: W Church Ave

Type of Right-of-Way:  Street  Alley

Location of Right-of-Way:

BETWEEN (City Block or Lot where appropriate) 04043

AND (City Block or Lot where appropriate) 04041

Right-of-Way is: In Use  Yes  No Improved (example: paved)  Yes  No

Reason for Closure:

Support for redevelopment of Old Supreme Court Site, Tax Map 094, Insert M, Group C, Parcel 015.03, 719 Locust St.

**TO BE CLOSED:**

From: (Street, Alley, Other)

portion from western line of Locust St

To: (Street, Alley, Other)

eastern line of Henley St

**ALL CORRESPONDENCE RELATING TO THIS APPLICATION SHOULD BE SENT TO:**

Ben Davidson, 400 Main St Rm 462 Knoxville, TN 865-215-4615  
 Name: (Print) Address • City • State • Zip • Phone • Fax

**AUTHORIZATION OF APPLICATION:**

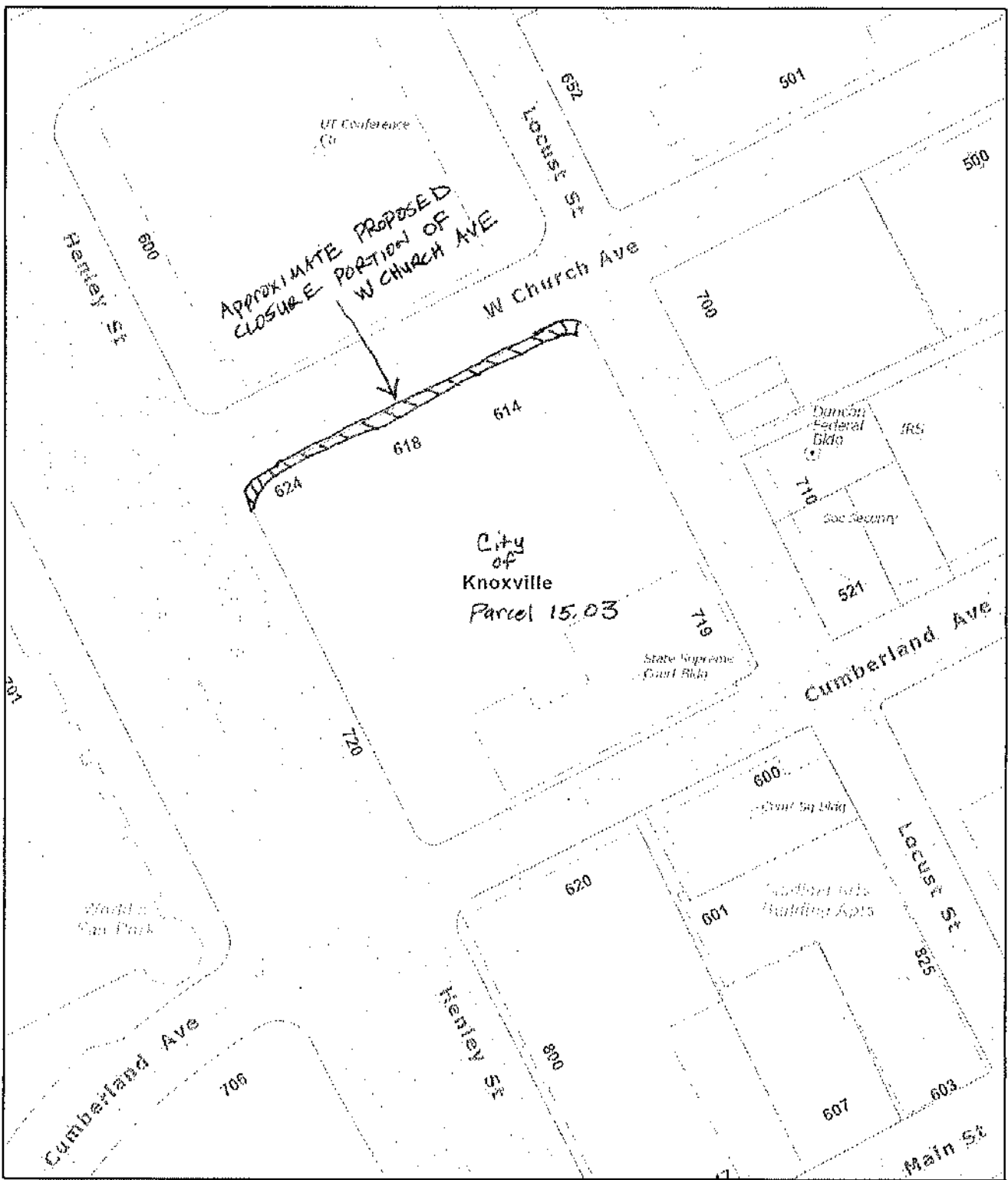
I hereby certify that I am the authorized applicant, or representing the applicant and ALL property owners involved in this request or holders of option on same.

Signature: Ben Davidson

Ben Davidson, 400 Main St Rm 462, Knoxville, TN 37902 865-215-4615  
 Name: (Print) Address • City • State • Zip • Phone • Fax

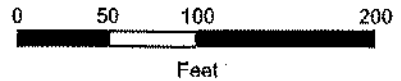
APPLICATION ACCEPTED BY: M. Payne





**719 Locust St**

Tax Map 094, Insert M, Group C, Parcel 015.03



KGIS makes no representation or warranty as to the accuracy of this map and its information, nor to its fitness for use. Any user of this map product accepts the same AS IS, WITH ALL FAULTS, and assumes all responsibility for the use thereof, and further covenants and agrees to hold KGIS harmless from any and all damage, loss, or liability arising from any use of this map product.

© KGIS 2018

Printed: 11/30/2018 9:58:37 AM