



# USE ON REVIEW REPORT

---

▶ **FILE #:** 12-D-20-UR **AGENDA ITEM #:** 28  
POSTPONEMENT(S): 12/10/2020 **AGENDA DATE:** 1/14/2021  
▶ **APPLICANT:** INGLES MARKETS, INC.  
OWNER(S): Ingles Markets Inc.

---

TAX ID NUMBER: 38 08902 (PART OF) & 08901 (PART OF) [View map on KGIS](#)  
JURISDICTION: County Commission District 7  
STREET ADDRESS: 7220 Norris Frwy.

▶ **LOCATION:** Northeast side of Norris Freeway, Southwest side of Andersonville Pk, South side of E. Emory Rd., Northwest of Maynardville Pike  
▶ **APPX. SIZE OF TRACT:** 13.63 acres  
SECTOR PLAN: North County  
GROWTH POLICY PLAN: Planned Growth Area  
ACCESSIBILITY: Access is via Norris Freeway, a divided minor arterial street with four travel lanes, and via Andersonville Pike, a major collector street with 26' of pavement within 54' of right-of-way.  
UTILITIES: Water Source: Hallsdale-Powell Utility District  
Sewer Source: Hallsdale-Powell Utility District  
WATERSHED: Beaver Creek

---

▶ **ZONING:** SC (Shopping Center)  
▶ **EXISTING LAND USE:** Commercial  
▶ **PROPOSED USE:** Expansion of Ingles grocery store & addition of fuel center

HISTORY OF ZONING: Property was zoned SC in 1988.  
SURROUNDING LAND USE AND ZONING: North: Retail commercial / SC shopping center  
South: Retail commercial / SC shopping center and CA commercial  
East: Church / A agricultural and CA commercial  
West: Clayton Park / SC shopping center and A agricultural

NEIGHBORHOOD CONTEXT: This site is located at the intersection of E. Emory Rd. and Norris Freeway in an area with a mix of retail commercial, office and residential uses developed in the SC, CA, PC, OB, PR and A zones.

---

## STAFF RECOMMENDATION:

▶ **POSTPONE** the application to the February 11, 2021 Planning Commission meeting, as requested by the applicant.

The applicant has requested postponement to allow additional time to address comments from staff.

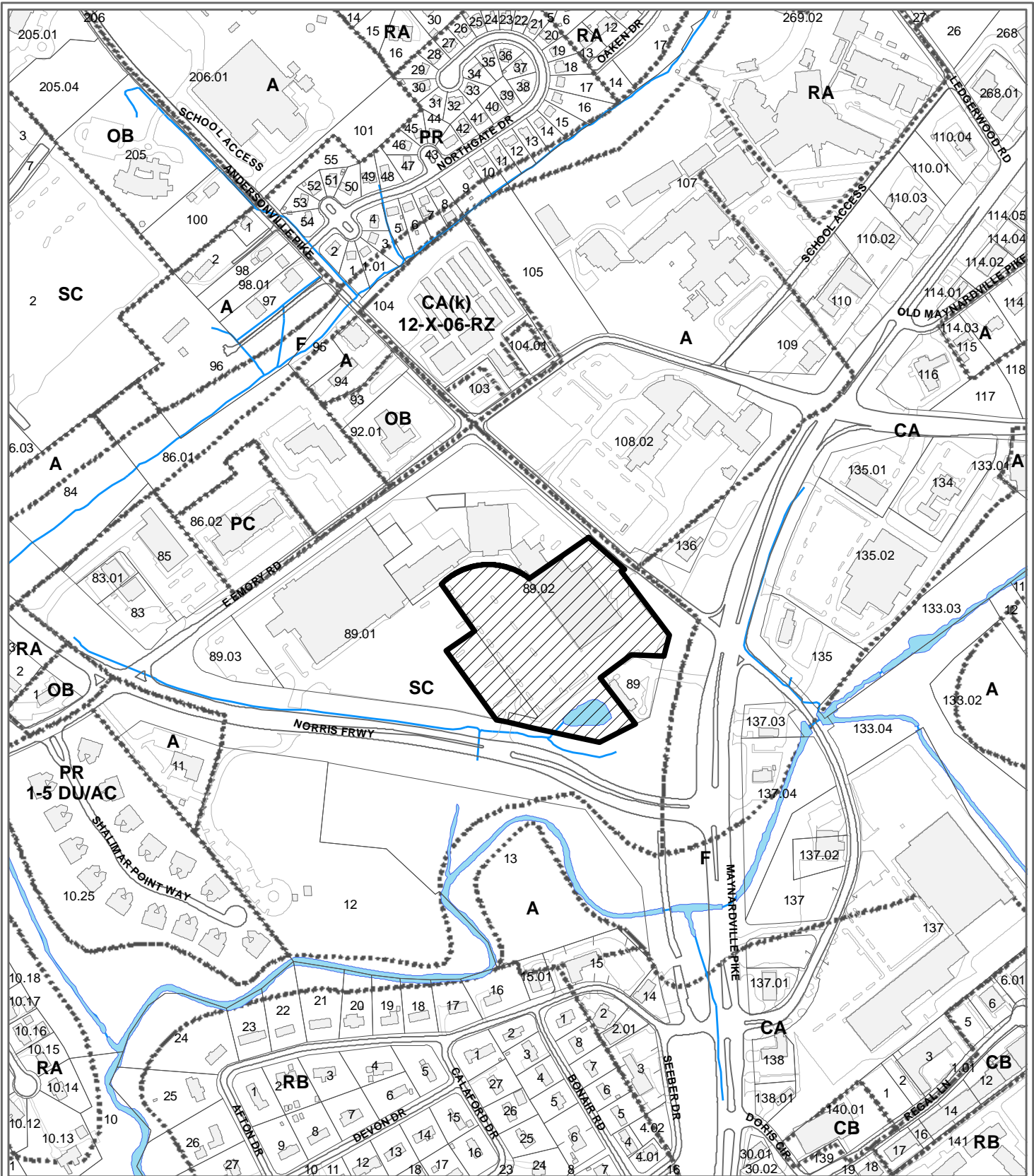
## COMMENTS:

This proposal is to expand the existing Ingles grocery store approximately 27,750 square feet, construct a new fuel center with 12 fuel dispensers and a sales kiosk, and to modify the parking lot.

ESTIMATED TRAFFIC IMPACT: Not required.

ESTIMATED STUDENT YIELD: Not applicable.

The Planning Commission's approval or denial of this request is final, unless the action is appealed to the Knox County Board of Zoning Appeals. The date of the Knox County Board of Zoning Appeals hearing will depend on when the appeal application is filed. Appellants have 30 days to appeal a Planning Commission decision in the County.



**12-D-20-UR  
USE ON REVIEW**

Petitioner: Ingles Markets, Inc.



Expansion of Ingles grocery store & addition of fuel center in SC (Shopping Center)

Map No: 38

Jurisdiction: County

Original Print Date: 11/6/2020

Revised:

Knoxville - Knox County Planning Commission \* City / County Building \* Knoxville, TN 37902





# Request to Postpone • Table • Withdraw

Name of Applicant: Ingles Expansion & Fuel Center  
AS IT APPEARS ON THE CURRENT PLANNING COMMISSION AGENDA

Original File Number(s): 12-D-20-UR

Date Scheduled for Planning Review: ~~December 18, 2020~~ January 14, 2021

Date Request Filed: 12/17/20 Request Accepted by: 

### REQUEST

**Postpone**

Please postpone the above application(s) until:

February 11, 2021

DATE OF FUTURE PUBLIC MEETING

**Table**

Please table the above application(s).

**Withdraw**

Please withdraw the above application(s).

### State reason for request:

Time needed for site layout changes and staff comments.

Eligible for Fee Refund?  Yes  No


Amount: \_\_\_\_\_

Approved by: \_\_\_\_\_

Date: \_\_\_\_\_

### APPLICATION AUTHORIZATION

I hereby certify that I am the property owner, applicant, or applicant's authorized representative.

Signature: 

PLEASE PRINT

Name: Preston Kendall

Address: PO Box 6676

City: Asheville State: NC Zip: 28816

Telephone: 828-669-2941

Fax: 828-669-2680

E-mail: pkendall@ingles-markets.com

### PLEASE NOTE

Consistent with the guidelines set forth in Planning's *Administrative Rules and Procedures*:

#### POSTPONEMENTS

Any first time (new) Planning application is eligible for one automatic postponement. This request is for 30 days only and does not require Planning approval if received no later than 3:30 p.m. on the Friday prior to the Planning Commission meeting. All other postponement requests must be acted upon by Planning before they can be officially postponed to a future public meeting.

#### TABLINGS

Any item requested for tabling must be acted upon by the Planning Commission before it can be officially tabled.

#### WITHDRAWALS

Any item is eligible for automatic withdrawal. A request for withdrawal must be received no later than 3:30p.m. on the Friday prior to the Planning Commission meeting. Withdrawal requests that do not meet these guidelines must be acted upon by Planning Commission before they can be officially withdrawn.

Any new item withdrawn may be eligible for a fee refund according to the following:

Application withdrawal with fee refund will be permitted only if a written request is received prior to public notice. This request must be approved by either the Executive Director, or the Planning Services Manager. Applications may be withdrawn after this time, but without fee refund.

RECEIVED

By Mike Reynolds at 10:45 am, Nov 30, 2020



# Request to Postpone • Table • Withdraw

Name of Applicant: Ingles Expansion & Fuel Center

AS IT APPEARS ON THE CURRENT PLANNING COMMISSION AGENDA

Original File Number(s): 12-D-20-UR

Date Scheduled for Planning Review: December 10, 2020

Date Request Filed: 11/25/20

Request Accepted by: Mike Reynolds

## REQUEST

**Postpone**

Please postpone the above application(s) until:

January 14, 2021

DATE OF FUTURE PUBLIC MEETING

**Table**

Please table the above application(s).

**Withdraw**

Please withdraw the above application(s).

### State reason for request:

Time needed for site layout changes and staff comments.

Eligible for Fee Refund?  Yes  No


Amount: \_\_\_\_\_

Approved by: \_\_\_\_\_

Date: \_\_\_\_\_

## APPLICATION AUTHORIZATION

I hereby certify that I am the property owner, applicant, or applicant's authorized representative.

Signature: 

PLEASE PRINT

Name: Preston Kendall

Address: PO Box 6676

City: Asheville State: NC Zip: 28816

Telephone: 828-669-2941

Fax: 828-669-2680

E-mail: pkendall@ingles-markets.com

## PLEASE NOTE

Consistent with the guidelines set forth in Planning's *Administrative Rules and Procedures*:

### POSTPONEMENTS

Any first time (new) Planning application is eligible for one automatic postponement. This request is for 30 days only and does not require Planning approval if received no later than 3:30 p.m. on the Friday prior to the Planning Commission meeting. All other postponement requests must be acted upon by Planning before they can be officially postponed to a future public meeting.

### TABLINGS

Any item requested for tabling must be acted upon by the Planning Commission before it can be officially tabled.

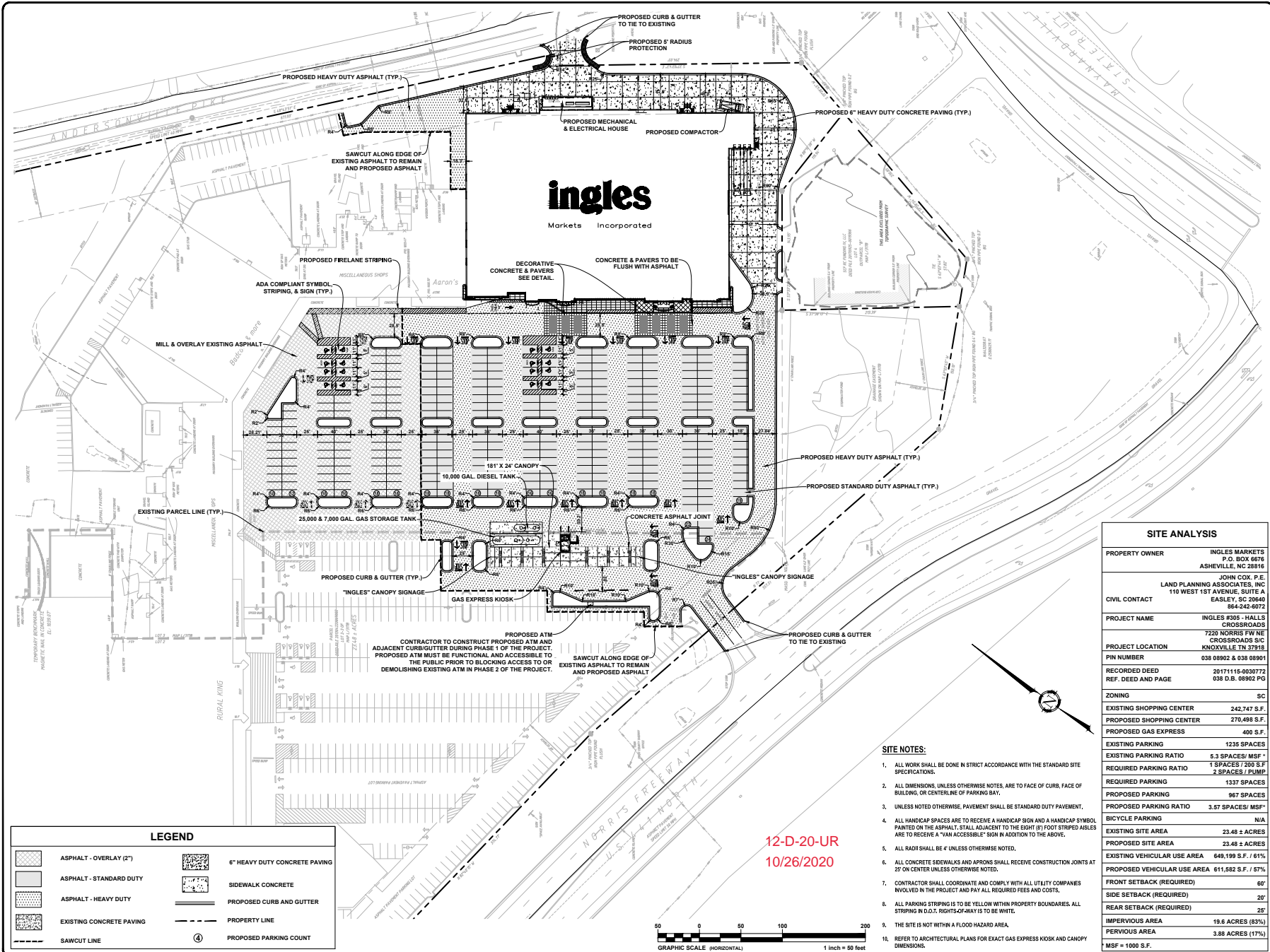
### WITHDRAWALS

Any item is eligible for automatic withdrawal. A request for withdrawal must be received no later than 3:30p.m. on the Friday prior to the Planning Commission meeting. Withdrawal requests that do not meet these guidelines must be acted upon by Planning Commission before they can be officially withdrawn.

Any new item withdrawn may be eligible for a fee refund according to the following:

Application withdrawal with fee refund will be permitted only if a written request is received prior to public notice. This request must be approved by either the Executive Director, or the Planning Services Manager. Applications may be withdrawn after this time, but without fee refund.

THE INFORMATION CONTAINED HEREIN IS THE PROPERTY OF LAND PLANNING ASSOCIATES, INC. AND IS NOT TO BE REPRODUCED OR TRANSMITTED IN ANY FORM OR BY ANY MEANS, ELECTRONIC OR MECHANICAL, INCLUDING PHOTOCOPYING, RECORDING, OR BY ANY INFORMATION STORAGE AND RETRIEVAL SYSTEM, WITHOUT THE WRITTEN PERMISSION OF LAND PLANNING ASSOCIATES, INC.



LEGEND	
	ASPHALT - OVERLAY (2")
	ASPHALT - STANDARD DUTY
	ASPHALT - HEAVY DUTY
	EXISTING CONCRETE PAVING
	SAWCUT LINE
	6" HEAVY DUTY CONCRETE PAVING
	SIDEWALK CONCRETE
	PROPOSED CURB AND GUTTER
	PROPERTY LINE
	PROPOSED PARKING COUNT




12-D-20-UR  
10/26/2020

**SITE NOTES:**

- ALL WORK SHALL BE DONE IN STRICT ACCORDANCE WITH THE STANDARD SITE SPECIFICATIONS.
- ALL DIMENSIONS, UNLESS OTHERWISE NOTED, ARE TO FACE OF CURB, FACE OF BUILDING, OR CENTERLINE OF PARKING BAY.
- UNLESS NOTED OTHERWISE, PAVEMENT SHALL BE STANDARD DUTY PAVEMENT.
- ALL HANDICAP SPACES ARE TO RECEIVE A HANDICAP SIGN AND A HANDICAP SYMBOL, PAINTED ON THE ASPHALT, SHALL ADJACENT TO THE EIGHT (8) FOOT STRIPED AREAS ARE TO RECEIVE A "VAN ACCESSIBLE" SIGN IN ADDITION TO THE ABOVE.
- ALL RADII SHALL BE 4' UNLESS OTHERWISE NOTED.
- ALL CONCRETE SIDEWALKS AND APRONS SHALL RECEIVE CONSTRUCTION Joints AT 25' ON CENTER UNLESS OTHERWISE NOTED.
- CONTRACTOR SHALL COORDINATE AND COMPLY WITH ALL UTILITY COMPANIES INVOLVED IN THE PROJECT AND PAY ALL REQUIRED FEES AND COSTS.
- ALL PARKING STRIPING IS TO BE YELLOW WITHIN PROPERTY BOUNDARIES. ALL STRIPING IN D.O.T. RIGHTS-OF-WAY IS TO BE WHITE.
- THE SITE IS NOT WITHIN A FLOOD HAZARD AREA.
- REFER TO ARCHITECTURAL PLANS FOR EXACT GAS EXPRESS KIOSK AND CANOPY DIMENSIONS.

SITE ANALYSIS	
PROPERTY OWNER	INGLES MARKETS P.O. BOX 4676 ASHEVILLE, NC 28816
CIVIL CONTACT	JOHN COX, P.E. LAND PLANNING ASSOCIATES, INC. 110 WEST 1ST AVENUE, SUITE A EASLEY, SC 29640 864-242-6072
PROJECT NAME	INGLES #305 - HALLS CROSSROADS
PROJECT LOCATION	7220 NORRIS FW NE CROSSROADS S/C KNOXVILLE, TN 37918
RECORDED DEED	2017115-0030772
REF. DEED AND PAGE	038 D.B. 08902 PG
ZONING	SC
EXISTING SHOPPING CENTER	242,747 S.F.
PROPOSED SHOPPING CENTER	270,498 S.F.
PROPOSED GAS EXPRESS	400 S.F.
EXISTING PARKING	1235 SPACES
EXISTING PARKING RATIO	6.3 SPACES/MSF
REQUIRED PARKING RATIO	1 SPACES / 200 S.F.
REQUIRED PARKING	2 SPACES / 1 PLUMB
PROPOSED PARKING	1337 SPACES
PROPOSED PARKING RATIO	3.57 SPACES/MSF
BICYCLE PARKING	N/A
EXISTING SITE AREA	23.48 ± ACRES
PROPOSED SITE AREA	23.48 ± ACRES
EXISTING VEHICULAR USE AREA	649,199 S.F. / 61%
PROPOSED VEHICULAR USE AREA	611,582 S.F. / 57%
FRONT SETBACK (REQUIRED)	60'
REAR SETBACK (REQUIRED)	20'
IMPERVIOUS AREA	19.8 ACRES (83%)
PERVIOUS AREA	3.88 ACRES (17%)
MSF = 1000 S.F.	

REVISIONS:			
NO.	DATE	DESCRIPTION	BY



CORPORATE SEAL:



LAND PLANNING ASSOCIATES, INC.  
110 WEST 1ST AVENUE - SUITE A  
EASLEY, SC 29640  
864-242-6072  
design@lp-inc.net


**Ingles**  
Markets - incorporated  
**STORE #305**  
**HALLS CROSSROADS**  
KNOXVILLE TN 37918

PROPERTY INFORMATION:	
TAX MAP NUMBER:	038 08902 / 038 08901
REFERENCE D.B. & PG.	2017115-0030772 038 D.B. 08902
ADDITIONAL INFO:	

ISSUE FOR CONSTRUCTION:	
PERMIT DATE:	
BID DATE:	
DRAWN BY:	KCW
DESIGN BY:	JDC
CHECKED BY:	JDC
DATE:	10/23/20
SCALE:	HORIZ. 1" = 50' VERT.
JOB NUMBER:	19,005

**SITE PLAN**

**C-104**  
STORE #305  
HALLS CROSSROADS  
KNOXVILLE TN



12-D-20-UR  
10/26/2020

<b>LITTLE</b> OVERSEER ARCHITECTURAL CONSULTING  <small>This drawing and the design ideas are the property of Little Overseer Architectural Consulting. The reproduction, copying or other use of this drawing without their written consent is prohibited and any infringement will be subject to legal action.</small> www.littleonline.com	Principal in Charge: _____ Project Manager: _____ Drawn By: _____	PROJECT NAME <b>INGLES GAS EXPRESS #305 KNOXVILLE TN</b>	PROJECT NUMBER _____
	DESCRIPTION <b>EXTERIOR ELEVATION</b>	ISSUE DATE <b>10.09.20</b>	REFERENCE _____
	_____	_____	_____
	_____	_____	_____



# Development Request

## DEVELOPMENT

- Development Plan
- Planned Development
- Use on Review / Special Use
- Hillside Protection COA

## SUBDIVISION

- Concept Plan
- Final Plat

## ZONING

- Plan Amendment
  - SP
  - OYP
- Rezoning

Ingles Markets, Inc.

Applicant Name

Affiliation

10-26-2020  
Date Filed

11-12-2020  
Meeting Date (if applicable)

File Number(s)  
12-D-20-WR

### CORRESPONDENCE All correspondence related to this application should be directed to the approved contact listed below.

- Applicant
- Owner
- Option Holder
- Project Surveyor
- Engineer
- Architect/Landscape Architect

John Cox

Land Planning Associates, Inc.

Name

Company

110 W. 1st Ave

Easley

SC

29640

Address

City

State

ZIP

864-242-6072

john@lpa-inc.net

Phone

Email

### CURRENT PROPERTY INFO

Ingles Markets, Inc.

PO Box 6676 Asheville, NC 28816

828-669-2941

Owner Name (if different)

Owner Address

Owner Phone

7220 Norris Freeway, Knoxville, TN 37918

038 08902

(part of)

Property Address

Parcel ID

### STAFF USE ONLY

NE/S Norris Freeway, S/S Andersonville Pl, 13.63 (part of)  
 General Location S/S E. Emory Rd. Tract Size

7th Jurisdiction (specify district above)  City  County Zoning District SC

North County mu-SD NCO-6 Planned Growth  
 Planning Sector Sector Plan Land Use Classification Growth Policy Plan Designation

CO Existing Land Use Septic (Y/N) Sewer Provider Water Provider



### DEVELOPMENT REQUEST

- Development Plan   
  Use on Review / Special Use   
  Hillside Protection COA  
 Residential   
  Non-Residential

Related City Permit Number(s)

Home Occupation (specify) \_\_\_\_\_

Renovation to existing Ingles; addition of Ingles Gas Express

Other (specify) \_\_\_\_\_

### SUBDIVISION REQUEST

Related Rezoning File Number

Proposed Subdivision Name \_\_\_\_\_

- Combine Parcels   
  Divide Parcel

Unit / Phase Number \_\_\_\_\_

Total Number of Lots Created \_\_\_\_\_

Other (specify) \_\_\_\_\_

Attachments / Additional Requirements

### ZONING REQUEST

Pending Plat File Number

Zoning Change \_\_\_\_\_  
 Proposed Zoning

Plan Amendment Change \_\_\_\_\_  
 Proposed Plan Designation(s)

Proposed Density (units/acre) \_\_\_\_\_

Previous Rezoning Requests \_\_\_\_\_

Other (specify) \_\_\_\_\_

### STAFF USE ONLY

#### PLAT TYPE

- Staff Review   
  Planning Commission

#### ATTACHMENTS

- Property Owners / Option Holders   
  Variance Request


#### ADDITIONAL REQUIREMENTS

- Design Plan Certification (Final Plat)  
 Use on Review / Special Use (Concept Plan)  
 Traffic Impact Study  
 COA Checklist (Hillside Protection)

Fee 1	Total
0401   1500.00	
Fee 2	
Fee 3	
	\$1500.00

### AUTHORIZATION

By signing below, I certify I am the property owner, applicant or the owners authorized representative.



Preston Kendall

Please Print

10-19-2020

Date

828-669-2941

pkendall@ingles-markets.com

Phone Number

Email

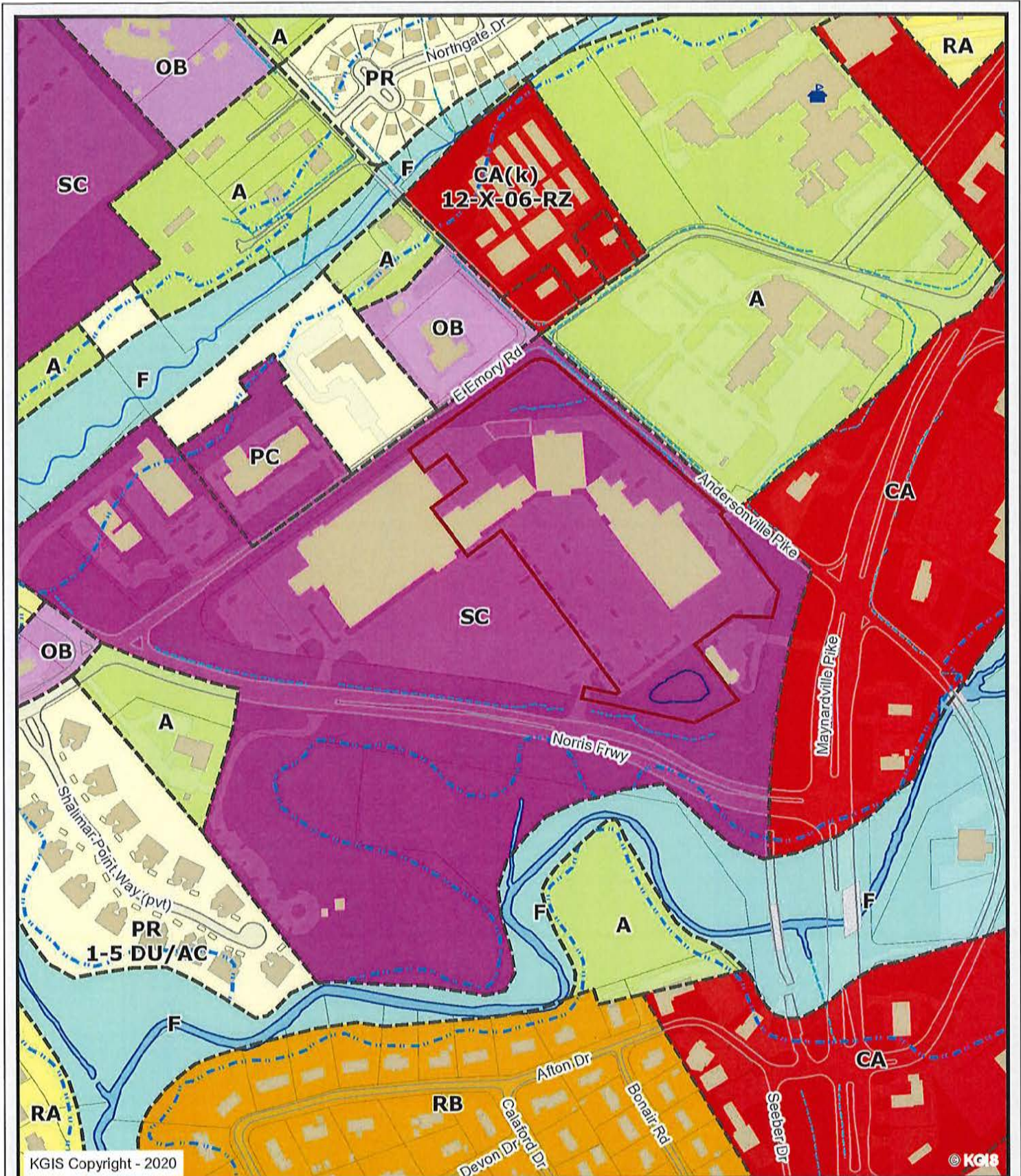


SHERRY MUCHIENZI

Please Print

10/26/2020

Date



KGIS Copyright - 2020


© KGIS

### Letter Portrait

### Knoxville - Knox County - KUB Geographic Information System



Printed: 10/26/2020 at 2:55:35 PM



KGIS makes no representation or warranty as to the accuracy of his map and its information nor to its fitness for use. Any user of this map product accepts the same AS IS, WITH ALL FAULTS, and assumes all responsibility for the use thereof, and further covenants and agrees to hold KGIS harmless from any and all damage, loss, or liability arising from any use of this map product.