



CITY OF KNOXVILLE CLOSURE OF PUBLIC RIGHT-OF-WAY

▶ FILE #: 11-B-22-SC

AGENDA ITEM #: 8

AGENDA DATE: 11/10/2022

▶ APPLICANT: CHRIS BURKHART / ROCK POINTE DEVELOPMENT

TAX ID NUMBER:	71 N/A	<u>View map on KGIS</u>
JURISDICTION:	Council District 6	
SECTOR PLAN:	East City	
GROWTH POLICY PLAN:	N/A (Within City Limits)	
ZONING:	N/A	
WATERSHED:	Love Creek	

▶ RIGHT-OF-WAY TO BE CLOSED: McCalla Ave.

▶ LOCATION: Between its southwest intersection with Pelham Rd and its northern terminus at Rutledge Pk

IS STREET:

(1) IN USE?:	Yes
(2) IMPROVED (paved)?:	Yes

▶ APPLICANT'S REASON FOR CLOSURE: A portion of McCalla Ave is required to be closed as requested by the City of Knoxville Stormwater Engineering Department during the review for the construction of the proposed new road (Rock Pointe Drive).

DEPARTMENT-UTILITY REPORTS:	The City's Engineering Department requests conditions. KUB and AT&T retain all rights and easements. TDOT and the City's Fire Department have no comments.
-----------------------------	--

STAFF RECOMMENDATION:

▶ Approve closure of McCalla Avenue from its southwest intersection with Pelham Road to its northern terminus at Rutledge Pike, subject to any required easements, and subject to four conditions:

1. The City will reserve easements for all drainage facilities and utilities, if there are any current facilities, located in or within five (5) feet of the property described herein. No easements are reserved if there are no current facilities within the closure area. If any existing facilities or utilities are found not feasible to the site development or use, they may be removed and relocated, subject to City Engineering and/or other applicable easement holder review and approval.
2. The applicant shall dedicate and bond, subject to Engineering's approval, the proposed new right-of-way area that is subject to current plans review number R22-1274.
3. The closure shall become effective only after the Engineering Department has confirmed the conditions in item number 2 above have been satisfactorily met.
4. The applicant shall have one (2) years to complete conditions listed above, unless otherwise stated in a particular item, or the closure shall be considered null and void and of no effect.

COMMENTS:

1. This request is to close McCalla Ave. from its southwest intersection with Pelham Rd to its northern terminus at Rutledge Pike is required to be closed as requested by the City of Knoxville Stormwater Engineering Department during the review for the construction of the proposed new road (Rock Pointe Drive).
2. This adjoining properties for the street closure are zoned commercial. This area is adjacent to the right-of-way of I-40, Rutledge Pike, portions of McCalla Avenue, and a section of Pelham Road that is also proposed to be closed (see case: 11-A-22-SC).
3. The same property owner owns all adjacent 3 properties with frontage on this section of McCalla Ave. This property owner is the applicant for the closure and has submitted plans to the City of Knoxville to provide a new road called Rock Pointe Drive.
4. Staff has received no objections from the general public.
4. The following departments and organizations had these comments:
 - The City Engineering Department has no objections to close the above referenced right-of-way area
SUBJECT TO THE FOLLOWING CONDITIONS
 - a. The City will reserve easements for all drainage facilities and utilities, if there are any current facilities, located in or within five (5) feet of the property described herein. No easements are reserved if there are no current facilities within the closure area. If any existing facilities or utilities are found not feasible to the site development or use, they may be removed and relocated, subject to City Engineering and/or other applicable easement holder review and approval.
 - B. The applicant shall dedicate and bond, subject to Engineering's approval, the proposed new right-of-way area that is subject to current plans review number R22-1274.
 - c. The closure shall become effective only after the Engineering Department has confirmed the conditions in item number 2 above have been satisfactorily met.
 - D. The applicant shall have one (2) years to complete conditions listed above, unless otherwise stated in a particular item, or the closure shall be considered null and void and of no effect.
 - KUB: We have reviewed our records and find that we have existing utility facilities located within the subject right-of-way. The approximate locations of these facilities are indicated on the enclosed prints. However, KUB does not release and hereby retains all easements and rights for existing utility facilities, whether or not shown on these prints. Should this right-of-way be closed, KUB will require the following permanent easements for its utility facilities:
 - Electric - 10 feet on each side of the centerline of the electric line, 20 feet total width
 - Gas - 7.5 feet on each side of the centerline of the gas line, 15 feet total width
 - Sewer - 7.5 feet on each side of the centerline of the sewer line, 15 feet total width
 - Water - 7.5 feet on each side of the centerline of the water line, 15 feet total width
 - AT&T currently has facilities and will need to maintain facilities on Pelham Road and McCalla Road at Rutledge Pike. We would request a utility easement in each of these locations.
 - TDOT has no comments as this is not a state right-of-way.
 - The Fire Department had no comments.

If approved, this item will be forwarded to Knoxville City Council for action on 12/13/2022 and 1/10/2022. If denied, Knoxville-Knox County Planning Commission's action is final, unless the action to deny is appealed to Knoxville City Council. The date of the appeal hearing will depend on when the appeal application is filed. Appellants have 15 days to appeal a Planning Commission decision in the City.



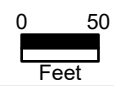
**11-B-22-SC
CLOSURE OF PUBLIC RIGHT OF WAY**

Petitioner: Chris Burkhart / Rock Pointe Development

Name of Street or Alley: McCalla Ave.
 To be closed from: its southwest intersection with Pelham Rd
 To be closed to: its northern terminus at Rutledge Pk

Original Print Date: 10/3/2022 Revised:
 Knoxville - Knox County Planning Commission * City / County Building * Knoxville, TN 37902

Map No: 71
 Jurisdiction: City



SEPTEMBER 30, 2022

Knoxville Utilities Board
Steve Borden, Regional Director, TN Dept. of Transportation
Tom Clabo, Director, Department of Engineering
Steve King, Department of Engineering
Sonny Partin, Fire Marshall
Shannon Sims, AT&T
James W. Wagner, AT&T
Ben Davidson, Department of Engineering
Charlotte Goforth, Department of Engineering

From: Michelle Portier, Principal Planner, Knoxville-Knox County Planning

RE: REQUEST CLOSURE OF MCCALLA AVE. BETWEEN ITS SOUTHWESTERN INTERSECTION WITH PELHAM RD. AND ITS NORTHERN TERMINUS AT RUTLEDGE PIKE (11-B-22-SC)

Please give us the following information in writing regarding this proposed closure, adding any conditions you wish considered with this request:

- 1 Is there any present or anticipated future need for this street/alley which in your opinion would warrant retaining it for public use?
- 2 What present use does it serve?
- 3 What future use is anticipated?
- 4 If closed (vacated), would easements meet your needs?
- 5 If easement will meet needs, please state easements required.
- 6 If your department opposes vacating the ROW, please indicate the rationale.

This request will be considered by the Knoxville-Knox County Planning Commission on November 10, 2022. A map showing the street or alley in question is attached for your information.

PLEASE NOTE: Failure to reply to our office by Monday, October 17, 2022 will be considered as no objection by your agency.

C: Jeff Welch, Executive Director, Knoxville-Knox County Planning
Attachment: Application



Jessica Kitts <jessica.kitts@knoxplanning.org>

RE: ROW Closures for November 2022 - 11-A-22-AC, 11-A-22-SC, 11-B-22-SC, AND 11-C-22-SC

WAGNER, JAMES W <JW904s@att.com>
To: Jessica Kitts <jessica.kitts@knoxplanning.org>

Tue, Oct 18, 2022 at 2:22 PM

Ms. Kitts,

AT&T currently has facilities and will need to maintain facilities on Walden Dr, Pelham Rd and McCalla at Rutledge Pike, referenced in 11-A-22-SC, 11-B-22-SC, and 11-C-22-SC. We would request a utility easement in each of these locations.

Thank you,

James W. Wagner

Manager Outside Plant Planning & Engineering Design

AT&T Technology Operations

AT&T – BellSouth Telecommunications, LLC

9733 Parkside Drive, Knoxville, TN 37922
o 865.297.0886 | m 865.360.9737 | jw904s@att.com

This email and any files transmitted with it are AT&T property, are confidential, and are intended solely for the use of the individual or entity to whom this email is addressed. If you are not one of the named recipients or otherwise have reason to believe that you have received this message in error, please notify the sender and delete this message immediately from your computer. Any other use, retention, dissemination, forwarding, printing, or copying of this email is strictly prohibited.

From: Jessica Kitts <jessica.kitts@knoxplanning.org>
Sent: Thursday, October 13, 2022 1:44 PM
To: WAGNER, JAMES W <JW904s@att.com>
Subject: Fwd: ROW Closures for November 2022 - 11-A-22-AC, 11-A-22-SC, 11-B-22-SC, AND 11-C-22-SC

Good afternoon James,

I'm forwarding this to you because Jay is out for Jury Duty and I need to make sure you all see these ROW Closure requests. I sent out a reminder today because we haven't received any responses back. Please let me know if you have

any questions.

Thank you,

Jessica Kitts

Jessica Kitts

Administrative Assistant II

Direct Line: 865-215-3810

Email: jessica.kitts@knoxplanning.org



Knoxville-Knox County Planning | Knoxville Regional TPO

400 Main Street, Suite 403 | Knoxville, TN 37902

[Quoted text hidden]



Jessica Kitts <jessica.kitts@knoxplanning.org>

RE: ROW Closures for November 2022 - 11-A-22-AC, 11-A-22-SC, 11-B-22-SC, AND 11-C-22-SC

Steve Borden <Steve.Borden@tn.gov>
To: Jessica Kitts <jessica.kitts@knoxplanning.org>

Mon, Oct 17, 2022 at 12:02 PM

Jessica,

Please find the following responses to the referenced ROW closure requests:

11-A-22-SC: operations has no comment.

11-B-22-SC: operations has no comment.

11-C-22-SC: operations has no comment.

11-A-22-AC: operations has no comment.



Steven M. Borden, P.E. | Director/Assistant Chief Engineer

TDOT – Region 1

7345 Region Lane

Knoxville, TN 37914

(865) 594-2400

Steve.Borden@tn.gov

tn.gov/tdot

From: Jessica Kitts <jessica.kitts@knoxplanning.org>

Sent: Thursday, October 13, 2022 1:39 PM

To: Sonny Partin <spartin@knoxvilletn.gov>; Tom Clabo <tclabo@knoxvilletn.gov>; Dori Caron <dori.caron@knoxplanning.org>; Christian Wiberley <Christian.Wiberley@kub.org>; Charlotte Goforth <cgoforth@knoxvilletn.gov>; Chris Howley <chowley@knoxvilletn.gov>; James Wagner <JW904s@att.com>; Steve Borden <Steve.Borden@tn.gov>; Michelle Portier <michelle.portier@knoxplanning.org>; Jeff Welch <jeff.welch@knoxplanning.org>; Ben Davidson <bdavidson@knoxvilletn.gov>; Steve King <sking@knoxvilletn.gov>; Jay Frazier <jf092g@att.com>

Subject: [EXTERNAL] Re: ROW Closures for November 2022 - 11-A-22-AC, 11-A-22-SC, 11-B-22-SC, AND 11-C-22-SC

***** This is an EXTERNAL email. Please exercise caution. DO NOT open attachments or click links from unknown senders or unexpected email - STS-Security. *****

Good afternoon!

I have not received any responses for the attached November ROW Closure requests. Can you please make sure to get a response back to us by October 17, 2022?

Thank you,

Jessica Kitts

Jessica Kitts

Administrative Assistant II

Direct Line: 865-215-3810

Email: jessica.kitts@knoxplanning.org



Knoxville-Knox County Planning | Knoxville Regional TPO

400 Main Street, Suite 403 | Knoxville, TN 37902

On Mon, Oct 3, 2022 at 10:27 AM Jessica Kitts <jessica.kitts@knoxplanning.org> wrote:

Good morning!

My name is Jessica Kitts. I will be sending you our ROW closure requests going forward. I have four cases for your review for our November Planning Commission meeting. Please review the closure requests and let me know if you have any comments, concerns, or objections. Also, please note that we are requesting these responses back by October 17, 2022.

Thank you,

Jessica Kitts

Jessica Kitts

Administrative Assistant II

Direct Line: 865-215-3810

Email: jessica.kitts@knoxplanning.org



[Quoted text hidden]



October 17, 2022

Michelle Portier
Knoxville-Knox County
Metropolitan Planning Commission
Suite 403, City-County Building
Knoxville, Tennessee 37902

Dear Ms. Portier:

Re: Right-of-Way Closure Request 11-B-22-SC

We have reviewed our records and find that we have existing utility facilities located within the subject right-of-way. The approximate locations of these facilities are indicated on the enclosed prints. However, KUB does not release and hereby retains all easements and rights for existing utility facilities, whether or not shown on these prints.

Should this right-of-way be closed, KUB will require the following permanent easements for its utility facilities.

Electric - 10 feet on each side of the centerline of the electric line, 20 feet total width
Gas – 7.5 feet on each side of the centerline of the gas line, 15 feet total width
Sewer – 7.5 feet on each side of the centerline of the sewer line, 15 feet total width
Water – 7.5 feet on each side of the centerline of the water line, 15 feet total width

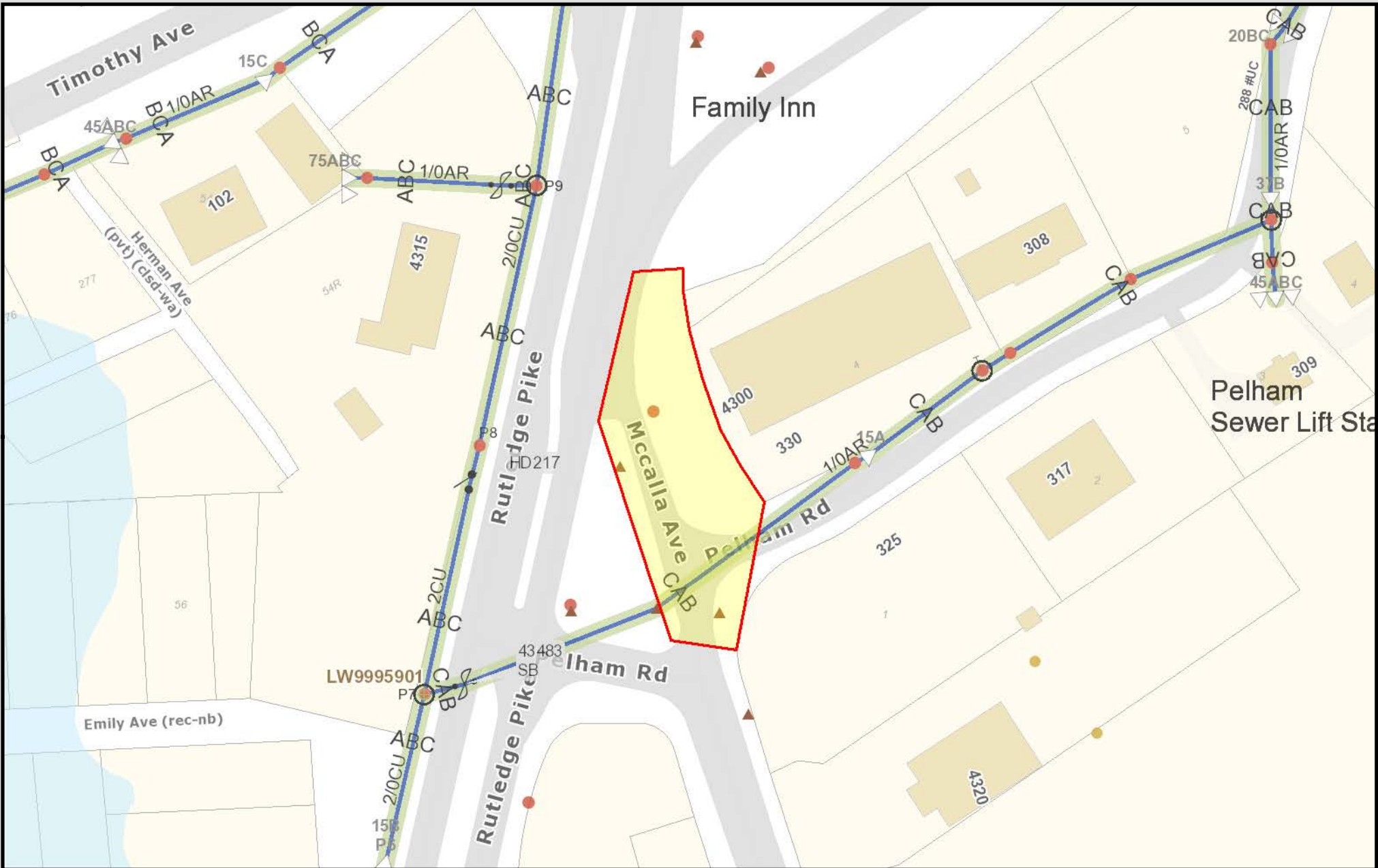
If you have any questions regarding this matter, please call me at (865) 558-2483.

Sincerely,

A handwritten signature in black ink, appearing to read "C. Wiberley".

Christian Wiberley, PE
Engineering

CGW

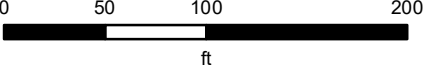


File No. 11-B-22-SC (Electric)

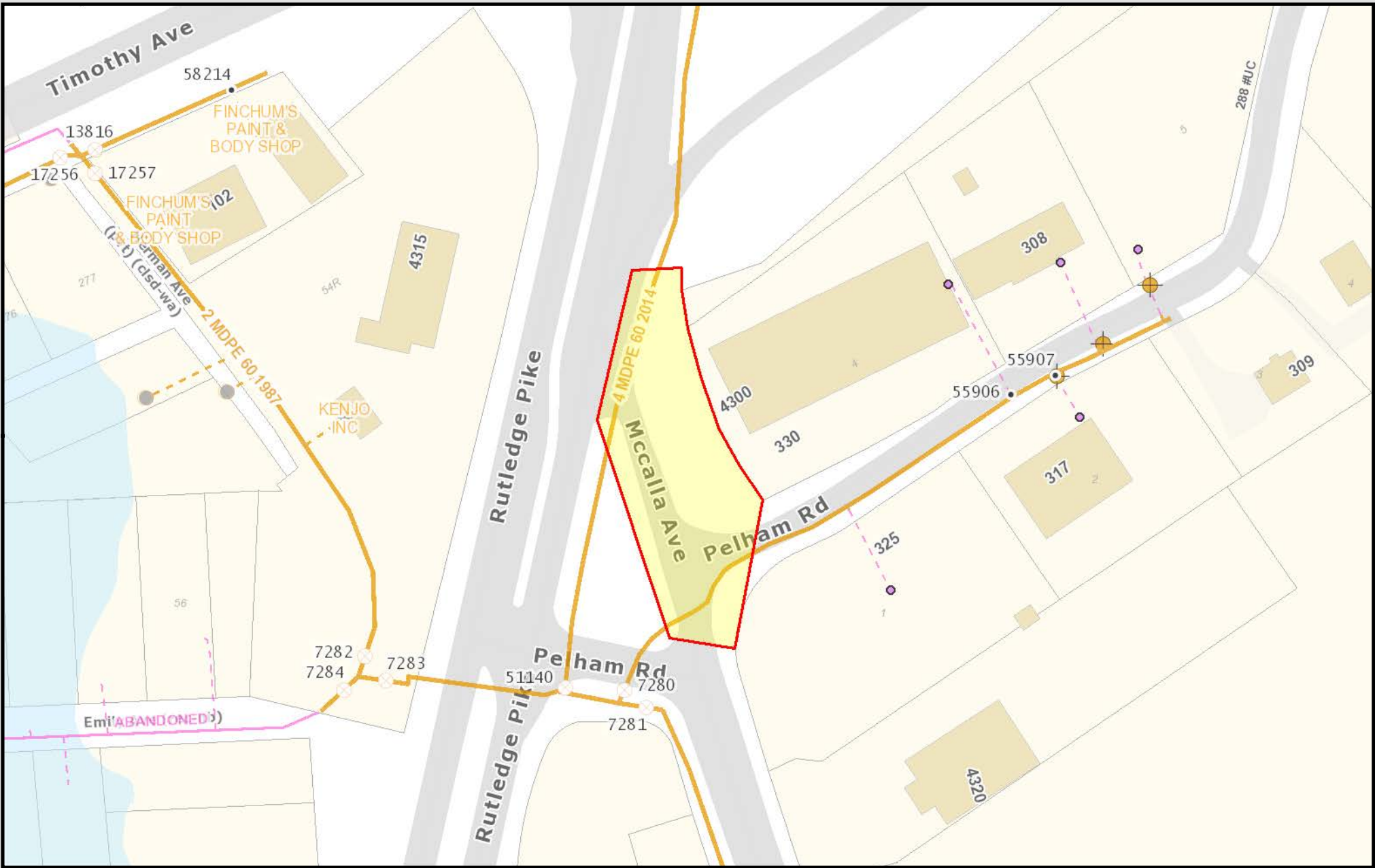
Knoxville Utilities Board



Printed: 10/17/2022 at 9:18:44 AM



KUB makes no representation or warranty as to the accuracy of his map and its information nor to its fitness for use. Any user of this map product accepts the same AS IS ,WITH ALL FAULTS, and assumes all responsibility for the use thereof, and futher covenants and agrees to hold KUB harmless from any and all damage, loss, or liability arising from any use of this map product. All rights reserved.

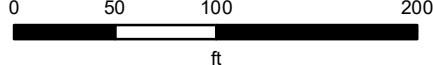


File No. 11-B-22-SC (Gas)

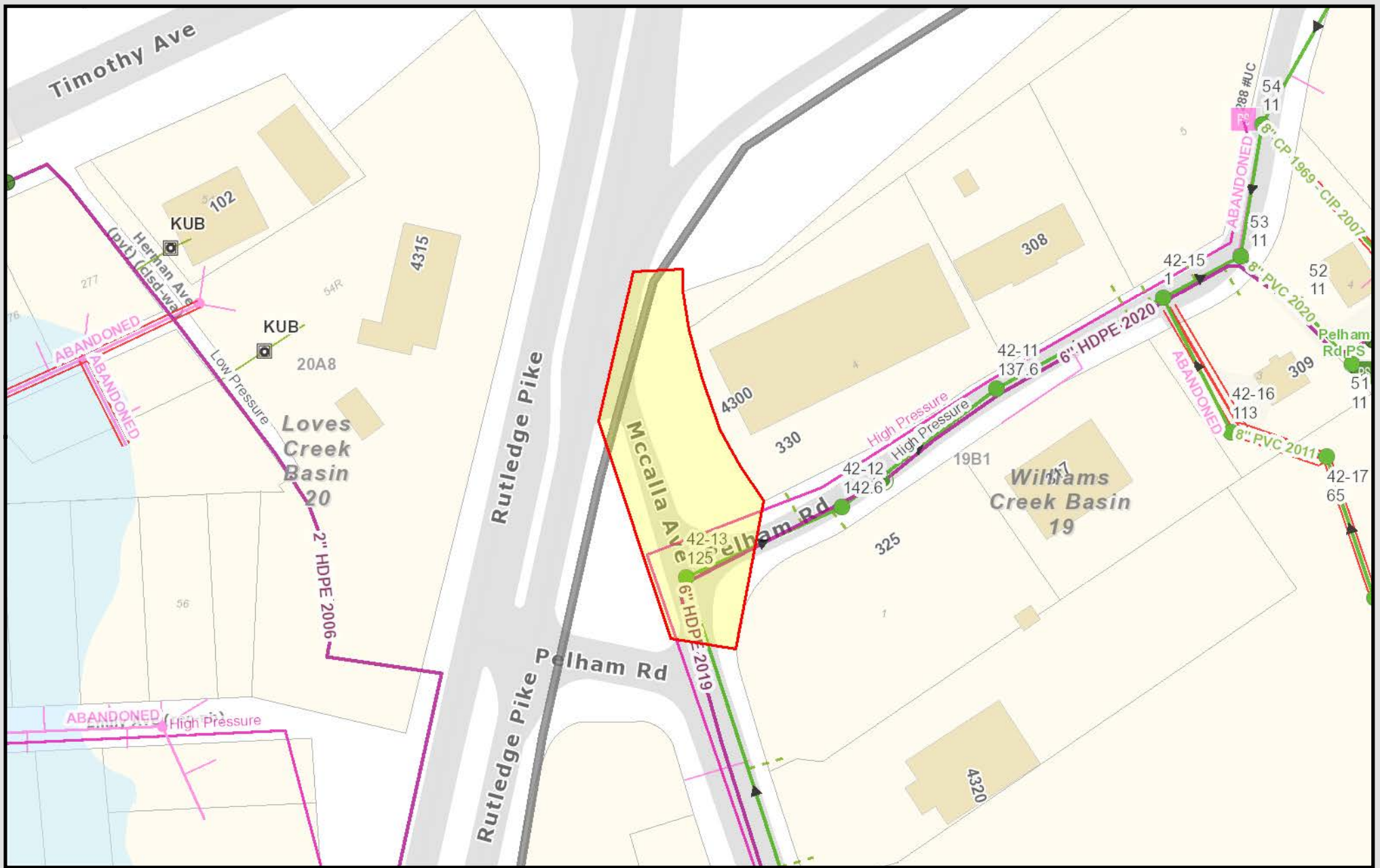
Knoxville Utilities Board



Printed: 10/17/2022 at 9:18:28 AM



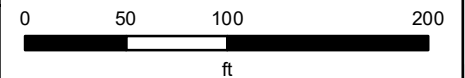
KUB makes no representation or warranty as to the accuracy of his map and its information nor to its fitness for use. Any user of this map product accepts the same AS IS ,WITH ALL FAULTS, and assumes all responsibility for the use thereof, and futher covenants and agrees to hold KUB harmless from any and all damage, loss, or liability arising from any use of this map product. All rights reserved.



File No. 11-B-22-SC (Sewer)

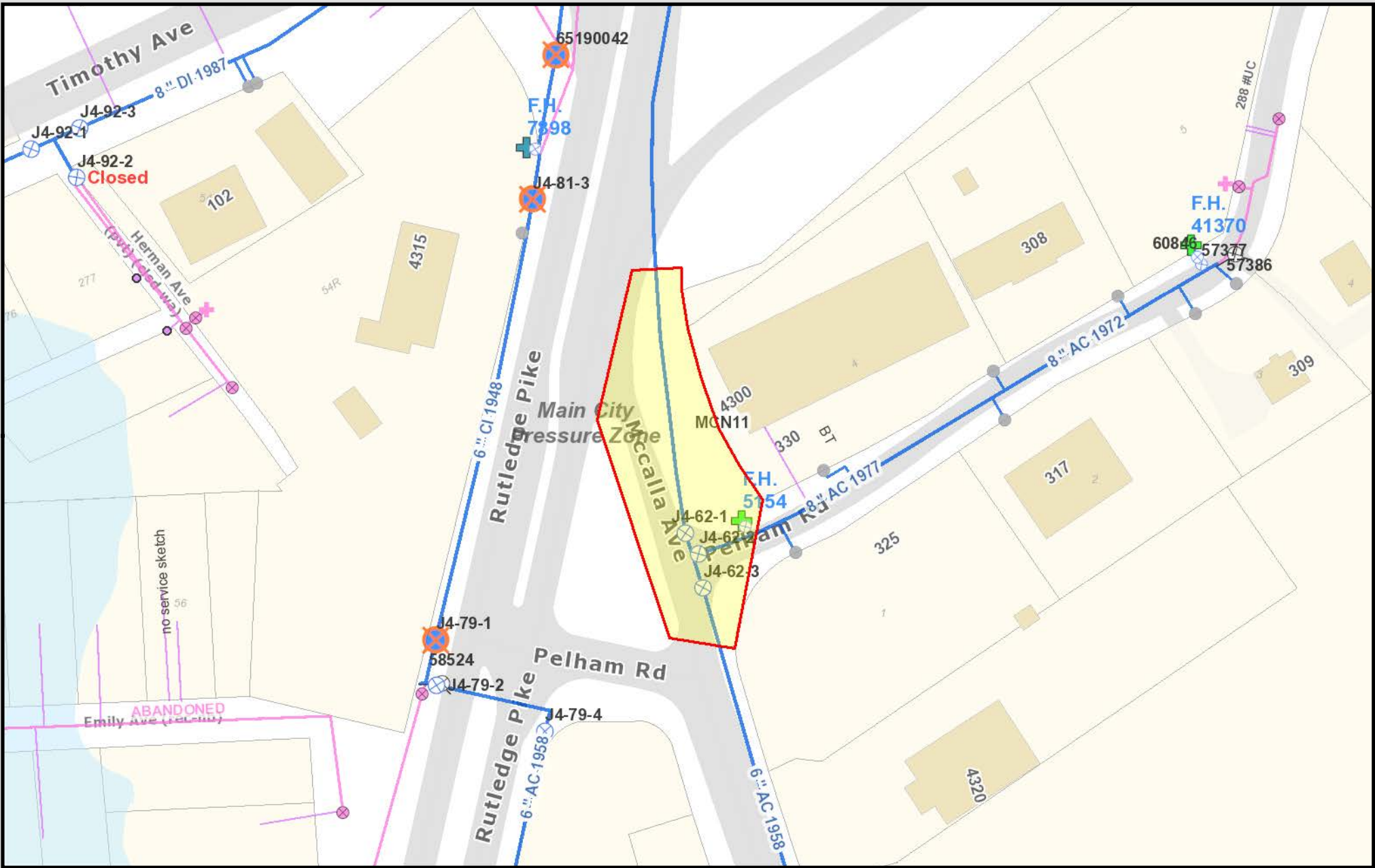


Printed: 10/17/2022 at 9:17:48 AM



Knoxville Utilities Board

KUB makes no representation or warranty as to the accuracy of his map and its information nor to its fitness for use. Any user of this map product accepts the same AS IS, WITH ALL FAULTS, and assumes all responsibility for the use thereof, and further covenants and agrees to hold KUB harmless from any and all damage, loss, or liability arising from any use of this map product. All rights reserved.

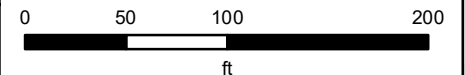


File No. 11-B-22-SC (Water)

Knoxville Utilities Board



Printed: 10/17/2022 at 9:17:36 AM



KUB makes no representation or warranty as to the accuracy of his map and its information nor to its fitness for use. Any user of this map product accepts the same AS IS, WITH ALL FAULTS, and assumes all responsibility for the use thereof, and further covenants and agrees to hold KUB harmless from any and all damage, loss, or liability arising from any use of this map product. All rights reserved.



CITY OF KNOXVILLE

Engineering
Benjamin D. Davidson, PLS
Technical Services Administrator

October 13, 2022

Knoxville-Knox Planning
City-County Building, Suite 403
Knoxville, Tennessee 37902

SUBJECT: Closure of right-of-way request for portion of McCalla Ave
Planning File # 11-B-22-SC

The City Engineering Department has no objections to close the above referenced right-of-way area **SUBJECT TO THE FOLLOWING CONDITONS:**

1. The City will reserve easements for all drainage facilities and utilities, **if there are any current facilities**, located in or within five (5) feet of the property described herein. No easements are reserved if there are no current facilities within the closure area. If any existing facilities or utilities are found not feasible to the site development or use, they may be removed and relocated, subject to City Engineering and/or other applicable easement holder review and approval.
2. The applicant shall dedicate and bond, subject to Engineering's approval, the proposed new right-of-way area that is subject to current plans review number R22-1274.
3. The closure shall become effective only after the Engineering Department has confirmed the conditions in item number 2 above have been satisfactorily met.
4. The applicant shall have one (2) years to complete conditions listed above, unless otherwise stated in a particular item, or the closure shall be considered null and void and of no effect.

Sincerely,

Benjamin D. Davidson, PLS, Technical Services Administrator
Technical Services/Department of Engineering
Ph: 865-215-2103

RE: ROW Closures for November 2022 - 11-A-22-AC, 11-A-22-SC, 11-B-22-SC, AND 11-C-22-SC

4 messages

Sonny Partin <spartin@knoxvilletn.gov>
To: Jessica Kitts <jessica.kitts@knoxplanning.org>

Thu, Oct 13, 2022 at 4:24 PM

Jessica,

All ROW closures approved except 11-C-22-SC, closure restricts fire dept access to building at 5711 Walden.



Asst. Chief Sonny Partin, CFPS
Fire Marshal
Knoxville Fire Dept
400 Main St. Suite 446
Knoxville, TN 37902
(865) 215-2283 Work

From: Jessica Kitts <jessica.kitts@knoxplanning.org>
Sent: Thursday, October 13, 2022 3:01 PM
To: Sonny Partin <spartin@knoxvilletn.gov>
Subject: Re: ROW Closures for November 2022 - 11-A-22-AC, 11-A-22-SC, 11-B-22-SC, AND 11-C-22-SC

Thank you! 😊

Jessica Kitts

Jessica Kitts

Administrative Assistant II

Direct Line: 865-215-3810

Email: jessica.kitts@knoxplanning.org

Knoxville-Knox County Planning | Knoxville Regional TPO

400 Main Street, Suite 403 | Knoxville, TN 37902

On Thu, Oct 13, 2022 at 2:59 PM Sonny Partin <spartin@knoxvilletn.gov> wrote:

Thanks for the reminder Jessica, I'll get with it!!



Asst. Chief Sonny Partin, CFPS
Fire Marshal
Knoxville Fire Dept
400 Main St. Suite 446
Knoxville, TN 37902
(865) 215-2283 Work

From: Jessica Kitts <jessica.kitts@knoxplanning.org>

Sent: Thursday, October 13, 2022 1:39 PM

To: Sonny Partin <spartin@knoxvilletn.gov>; Tom Clabo <tclabo@knoxvilletn.gov>; Dori Caron <dori.caron@knoxplanning.org>; Christian Wiberley <Christian.Wiberley@kub.org>; Charlotte Goforth <cgoforth@knoxvilletn.gov>; Chris Howley <chowley@knoxvilletn.gov>; James Wagner <JW904s@att.com>; Steve Borden <steve.borden@tn.gov>; Michelle Portier <michelle.portier@knoxplanning.org>; Jeff Welch <jeff.welch@knoxplanning.org>; Ben Davidson <bdavidson@knoxvilletn.gov>; Steve King <sking@knoxvilletn.gov>; Jay Frazier <jf092g@att.com>

Subject: Re: ROW Closures for November 2022 - 11-A-22-AC, 11-A-22-SC, 11-B-22-SC, AND 11-C-22-SC

Good afternoon!

I have not received any responses for the attached November ROW Closure requests. Can you please make sure to get a response back to us by October 17, 2022?

Thank you,

Jessica Kitts

Jessica Kitts

Administrative Assistant II

Direct Line: 865-215-3810

Email: jessica.kitts@knoxplanning.org

Knoxville-Knox County Planning | Knoxville Regional TPO

400 Main Street, Suite 403 | Knoxville, TN 37902

On Mon, Oct 3, 2022 at 10:27 AM Jessica Kitts <jessica.kitts@knoxplanning.org> wrote:

Good morning!

My name is Jessica Kitts. I will be sending you our ROW closure requests going forward. I have four cases for your review for our November Planning Commission meeting. Please review the closure requests and let me know if you have any comments, concerns, or objections. Also, please note that we are requesting these responses back by October 17, 2022.

Thank you,

Jessica Kitts

Jessica Kitts

Administrative Assistant II

Direct Line: 865-215-3810

Email: jessica.kitts@knoxplanning.org

Knoxville-Knox County Planning | Knoxville Regional TPO

400 Main Street, Suite 403 | Knoxville, TN 37902

Jessica Kitts <jessica.kitts@knoxplanning.org>
To: Sonny Partin <spartin@knoxvilletn.gov>

Thu, Oct 13, 2022 at 4:24 PM

Thank you Sonny! Have a great weekend!!!!

Jessica Kitts

Jessica Kitts

Administrative Assistant II

Direct Line: 865-215-3810

Email: jessica.kitts@knoxplanning.org



Knoxville-Knox County Planning | Knoxville Regional TPO

400 Main Street, Suite 403 | Knoxville, TN 37902

[Quoted text hidden]

Ben Davidson <bdavidson@knoxvilletn.gov>

Fri, Oct 14, 2022 at 8:22 AM

To: Jessica Kitts <jessica.kitts@knoxplanning.org>, Sonny Partin <spartin@knoxvilletn.gov>, Tom Clabo <tclabo@knoxvilletn.gov>, Dori Caron <dori.caron@knoxplannking.org>, Chris Howley <chowley@knoxvilletn.gov>, Michelle

Portier <michelle.portier@knoxplanning.org>, Jeff Welch <jeff.welch@knoxplanning.org>, Steve King <sking@knoxvilletn.gov>

Please, see the attached engineering responses.

Sincerely,

Benjamin D. Davidson, PLS
TN Licensed Land Surveyor No. 2543
Technical Services Administrator
City of Knoxville, Department of Engineering
Phone: 865-215-4615
Email: bdavidson@knoxvilletn.gov

From: Jessica Kitts <jessica.kitts@knoxplanning.org>

Sent: Thursday, October 13, 2022 1:39 PM

To: Sonny Partin <spartin@knoxvilletn.gov>; Tom Clabo <tclabo@knoxvilletn.gov>; Dori Caron <dori.caron@knoxplanning.org>; Christian Wiberley <Christian.Wiberley@kub.org>; Charlotte Goforth <cgoforth@knoxvilletn.gov>; Chris Howley <chowley@knoxvilletn.gov>; James Wagner <JW904s@att.com>; Steve Borden <steve.borden@tn.gov>; Michelle Portier <michelle.portier@knoxplanning.org>; Jeff Welch <jeff.welch@knoxplanning.org>; Ben Davidson <bdavidson@knoxvilletn.gov>; Steve King <sking@knoxvilletn.gov>; Jay Frazier <jf092g@att.com>

Subject: Re: ROW Closures for November 2022 - 11-A-22-AC, 11-A-22-SC, 11-B-22-SC, AND 11-C-22-SC

Good afternoon!

I have not received any responses for the attached November ROW Closure requests. Can you please make sure to get a response back to us by October 17, 2022?

Thank you,

Jessica Kitts

Jessica Kitts
Administrative Assistant II
Direct Line: 865-215-3810



Email: jessica.kitts@knoxplanning.org

Knoxville-Knox County Planning | Knoxville Regional TPO
400 Main Street, Suite 403 | Knoxville, TN 37902

On Mon, Oct 3, 2022 at 10:27 AM Jessica Kitts <jessica.kitts@knoxplanning.org> wrote:

Good morning!





My name is Jessica Kitts. I will be sending you our ROW closure requests going forward. I have four cases for your review for our November Planning Commission meeting. Please review the closure requests and let me know if you have any comments, concerns, or objections. Also, please note that we are requesting these responses back by October 17, 2022.

Thank you,

Jessica Kitts

Jessica Kitts
Administrative Assistant II
Direct Line: 865-215-3810
[Quoted text hidden]

4 attachments

-  **11-B-22-SC_Engineering Response_10-13-22.doc**
241K
-  **11-A-22-SC_Engineering Response_10-13-22.doc**
241K
-  **11-C-22-SC_Engineering Response_10-13-22.doc**
238K
-  **11-A-22-AC_Engineering Response_10-13-22.doc**
238K

Jessica Kitts <jessica.kitts@knoxplanning.org> Fri, Oct 14, 2022 at 8:31 AM
To: Ben Davidson <bdavidson@knoxvilletn.gov>
Cc: Sonny Partin <spartin@knoxvilletn.gov>, Tom Clabo <tclabo@knoxvilletn.gov>, Dori Caron <dori.caron@knoxplanning.org>, Chris Howley <chowley@knoxvilletn.gov>, Michelle Portier <michelle.portier@knoxplanning.org>, Jeff Welch <jeff.welch@knoxplanning.org>, Steve King <sking@knoxvilletn.gov>

Received, thank you. Have a great weekend!

Jessica Kitts

Jessica Kitts
Administrative Assistant II
Direct Line: 865-215-3810

Email: jessica.kitts@knoxplanning.org

Knoxville-Knox County Planning | Knoxville Regional TPO
400 Main Street, Suite 403 | Knoxville, TN 37902



[Quoted text hidden]



400 Main Street, Suite 403
 Knoxville, Tennessee 37902
 865-215-2500
 www.knoxplanning.org

RIGHT-OF-WAY CLOSURE

Date Filed: 9/25/2022

Name of Applicant: CHRIS BURKHART / ROCK POINTE DEVELOPMENT

Jurisdiction: City Council District 6

Sector: East City

Growth Policy Plan: N/A (Within City Limits)

Zoning District: N/A

File Number: 11-B-22-SC

Meeting Date: 11/10/2022

Fee Amount: \$0.00

INFORMATION:

Tax ID: 71 N/A

Add'l. Tax ID Info.:

Name of Right-of-Way: McCalla Ave.

Type of Right-of-Way: Street

Location of Right-Of-Way:

BETWEEN (City Block or Lot, where appropriate): Parcel 0711A025 (330 Pelham Rd)

AND (City Block or Lot, where appropriate): Rutledge Pk

Is ROW in use (yes/no)?: Yes

Is ROW improved (e.g. paved) (yes/no)?: Yes

Reason for Closure: A portion of McCalla Ave is required to be closed as requested by the City of Knoxville Stormwater Engineering Department during the review for the construction of the proposed new road (Rock Pointe Drive).

TO BE CLOSED:

From: (Street, Alley, Other)

its southwest intersection with Pelham Rd

To: (Street, Alley, Other)

its northern terminus at Rutledge Pk

ALL CORRESPONDENCE RELATING TO THIS APPLICATION SHOULD BE DIRECTED TO:

Chris Burkhart Rock Pointe Development, LLC

P.O. Box 6069

Knoxville, TN 37914

Telephone: 865-329-3232

Fax:

Email: chrisb@shoresouth.com

AUTHORIZATION OF APPLICATION:

I hereby certify that I am the authorized applicant, representing ALL property owners involved in this request or holders of option on same, as listed on the next page of this form.

Chris Burkhart Rock Pointe Development, LLC

Signature: _____

P.O. Box 6069

Knoxville, TN 37914

Telephone: 865-329-3232

Fax:

Email: chrisb@shoresouth.com

APPLICATION ACCEPTED BY: Michelle Portier

9/27/2022 3:04:41 PM

RIGHT-OF-WAY CLOSURE CANVASS FORM

All owners and holders of option on property abutting the proposed closure must sign the list below and express their opinion about this closure. A map showing the location and addresses of these properties must accompany this application.



RIGHT-OF-WAY CLOSURE

Name of Applicant: Rock Pointe Development, LLC

Date Filed: 9/23/2022 Fee Paid: _____ File Number: 11-B-22-SC

Map Number: 071 Zoning District: n/a City County Sector: East City

Jurisdiction: City 6th Council District

INFORMATION:

Name of Right-of-Way: McCalla Avenue

Type of Right-of-Way: Street Alley

Location of Right-of-Way:

BETWEEN (City Block or Lot where appropriate) Portion of McCalla Avenue beginning at Parcel 071IA026 and
AND (City Block or Lot where appropriate) extending South to its intersection at Pelham Road.

Right-of-Way is: In Use Yes No Improved (example: paved) Yes No

Reason for Closure: A portion of the existing McCalla Avenue will be closed as requested by
City of Knoxville Stormwater Engineering Department as part of review for the construction
a new road (Rock Pointe Drive, COK Plans Review #R22-1274).

TO BE CLOSED:

From: (Street, Alley, Other)
Parcel 071IA026 (intersection of McCalla
Avenue and Rutledge Pike)

To: (Street, Alley, Other)
Parcel 070ME001 McCalla Avenue where it
intersects with Pelham Road.

See attached drawing depicting limits of
proposed ROW closure.

ALL CORRESPONDENCE RELATING TO THIS APPLICATION SHOULD BE SENT TO:

James Smith 2160 Lakeside Centre Way, Ste 201, Knoxville, TN 37922, 865.251.5084 jismith@ardurra.com
Chris Burkhart P.O. Box 6069 Knoxville TN 37914 865.604.7767 chrisb@shoresouth.com

Name: (Print) Address • City • State • Zip • Phone • Email

AUTHORIZATION OF APPLICATION:

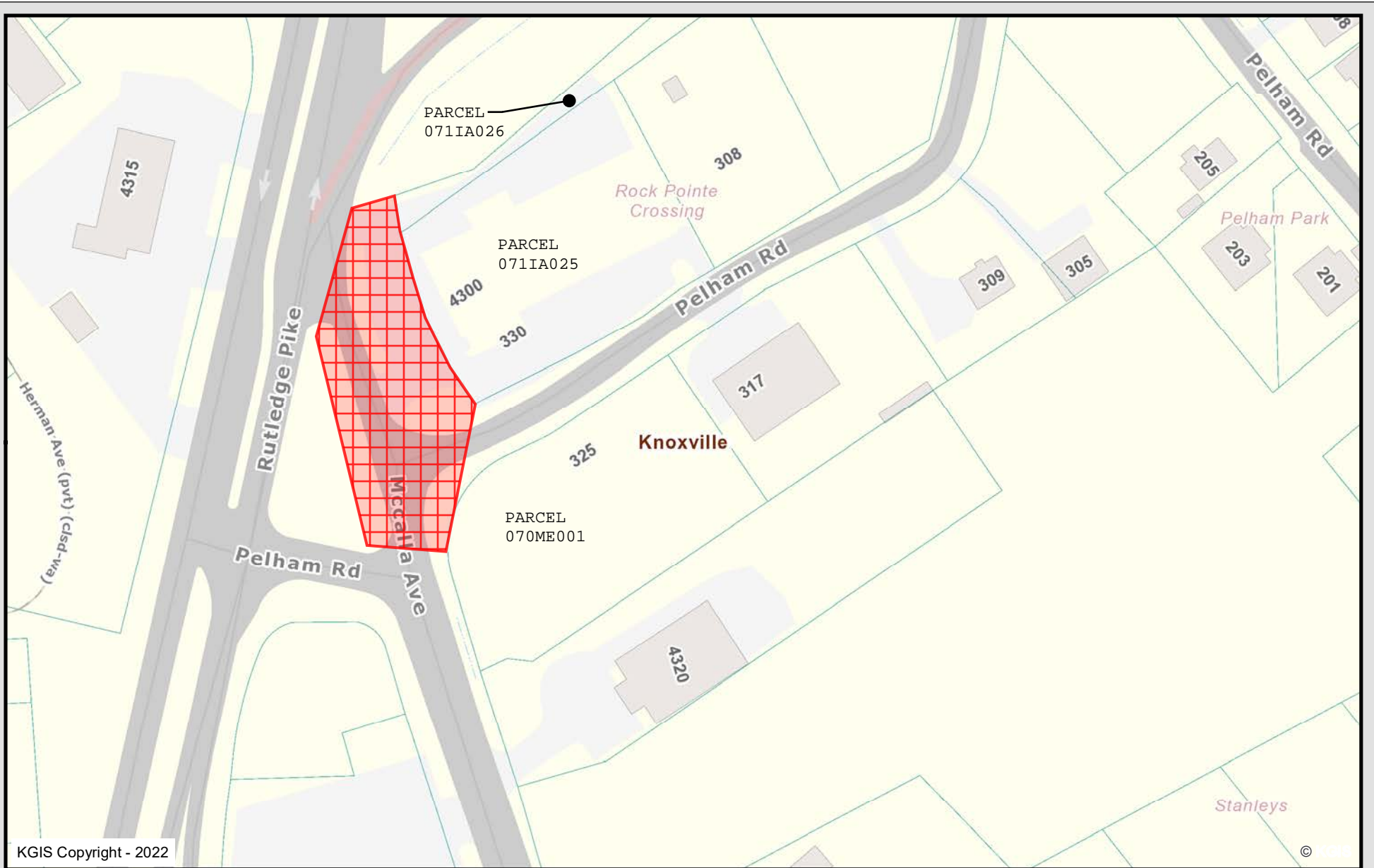
I hereby certify that I am the authorized applicant, or representing the applicant and ALL property owners involved in this request or holders of option on same.

Signature: Chris Burkhart

Chris Burkhart P.O. Box 6069 Knoxville TN 37914 865.604.7767 chrisb@shoresouth.com

Name: (Print) Address • City • State • Zip • Phone • Email

APPLICATION ACCEPTED BY: Michelle Fortis

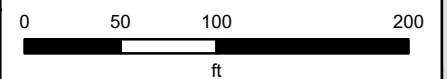


McCalla Ave ROW Closure

Knoxville - Knox County - KUB Geographic Information System



Printed: 9/22/2022 at 9:30:48 AM



KGIS makes no representation or warranty as to the accuracy of his map and its information nor to its fitness for use. Any user of this map product accepts the same AS IS ,WITH ALL FAULTS, and assumes all responsibility for the use thereof, and futher covenants and agrees to hold KGIS harmless from any and all damage, loss, or liability arising from any use of this map product.