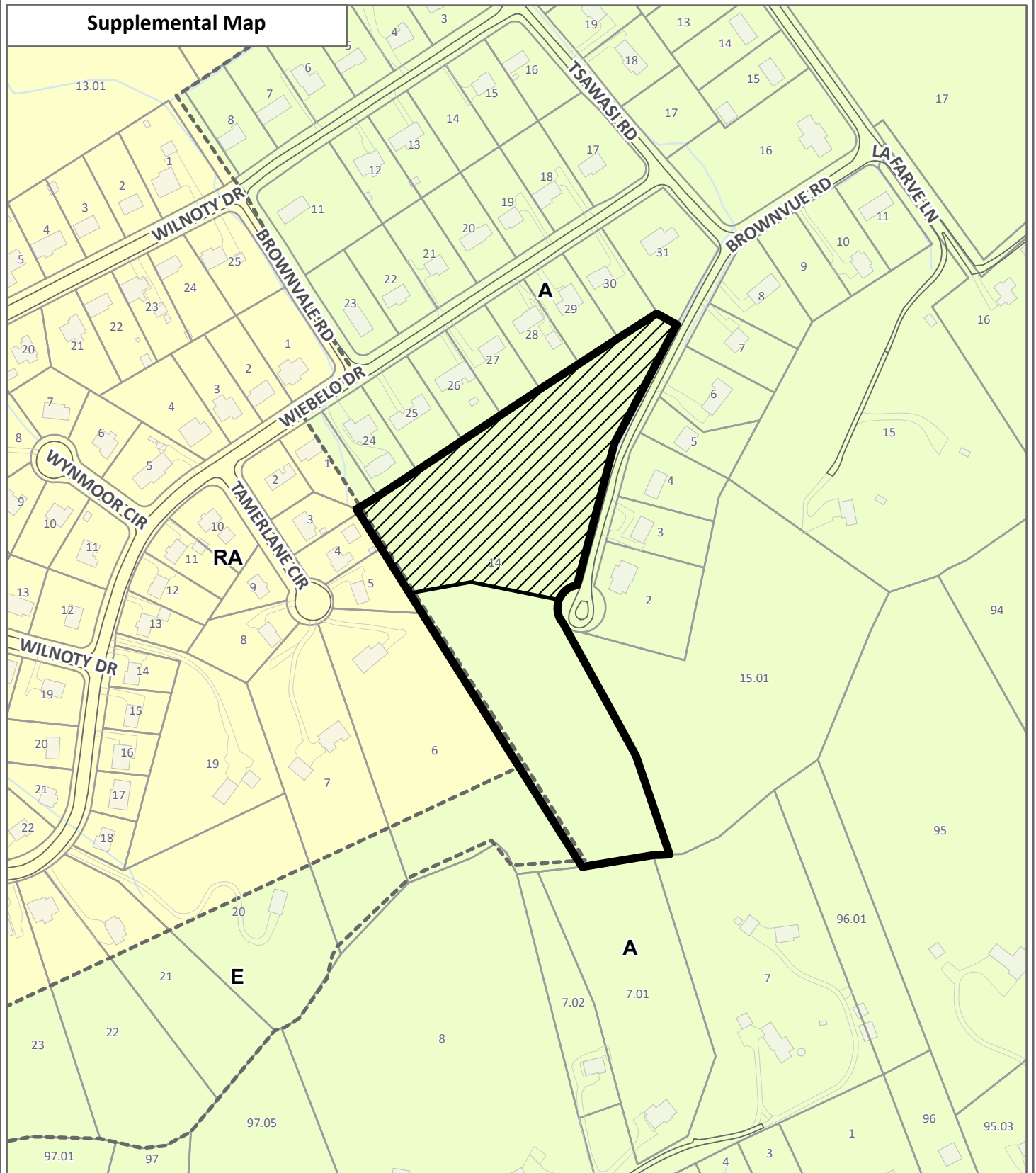






# Exhibit B. Map Showing Boundary of Partial Rezoning Recommended



<b>REZONING</b>	<b>Agenda Item #24</b>	<b>5-E-23-RZ</b>	<b>Petitioner: Ron Worley</b>
 Staff recommended area for rezoning	 Boundary for parcel 091 014	<b>Map No: 91</b>	 <b>Jurisdiction: County</b>
<b>Original Print Date: 4/25/2023</b> <i>Knoxville - Knox County Planning Commission * City / County Building * Knoxville, TN 37902</i>		 0 290 Feet	