



CITY OF KNOXVILLE CLOSURE OF PUBLIC RIGHT-OF-WAY

▶ FILE #: 2-A-24-SC

AGENDA ITEM #: 6

AGENDA DATE: 2/8/2024

▶ APPLICANT: CITY OF KNOXVILLE

TAX ID NUMBER:	94 N/A	<u>View map on KGIS</u>
JURISDICTION:	Council District 6	
SECTOR PLAN:	Central City	
GROWTH POLICY PLAN:	N/A (Within City Limits)	
ZONING:	N/A	
WATERSHED:	Second Creek	

▶ RIGHT-OF-WAY TO BE CLOSED: Arthur St.

▶ LOCATION: Between from the southeast side of May Avenue and the northeast side of Marion Street

IS STREET:

(1) IN USE?:	No
(2) IMPROVED (paved)?:	No

▶ APPLICANT'S REASON FOR CLOSURE: To facilitate property acquisitions for Knox Oncore, LLC

DEPARTMENT-UTILITY REPORTS:	KUB and the City Engineering Department have requested to retain any easements that may be in place.
-----------------------------	--

STAFF RECOMMENDATION:

▶ Approve the request to close Arthur Street from the southeast side of May Avenue to the northeast side of Marion Street, since closure will not adversely impact surrounding properties, subject to two conditions.

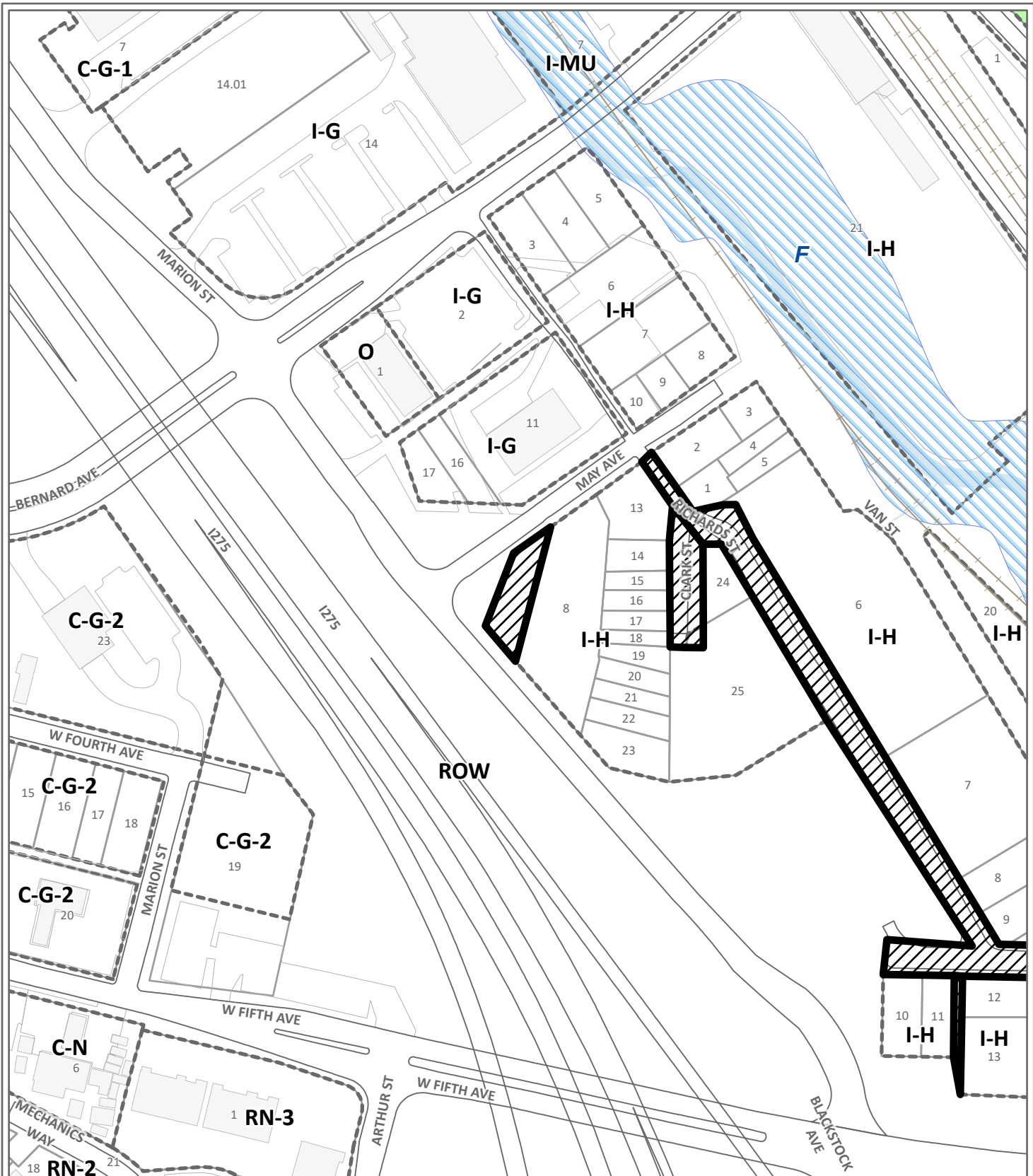
1. A final plat combining these properties must be recorded before the closure can become effective. If a final plat is not recorded, the closure shall become null and void and of no effect.
2. Any easements for the City and KUB shall remain in place as requested.

COMMENTS:

1. This request is to close Arthur Street from the southeast side of May Avenue to the northeast side of Marion Street. Arthur Street remains undeveloped and is only visible on the City Ward Map. The right-of-way for Arthur Street runs diagonally between May Avenue and Marion Street and is not needed for access.
2. This request is part of a series of rights-of-way requested to be closed this month. The applicant owns all of the property in this area (bounded by Marion Street and Second Creek to the east and west, and by May Avenue and W Fifth Avenue to the north and south). They would like to consolidate the property into a single development. To do so, they need to acquire ownership of the rights-of-way of the requested closures (Cases 2-A-24-AC, 2-A-24-SC, 2-B-24-SC, and 2-C-24-SC).
3. The applicant is working with the City of Knoxville and TDOT to consolidate the properties for future development.

4. Planning supports the closure request, but recommends a condition that a final plat be recorded before closure is officially complete. This protects access for the parcels within the area described above should the property not get combined and the project not get completed. Since the property is over 5 acres in size, it would be platted as an exempt plat and would not be required to come through Planning staff for review.
5. Planning has received the following comments from other departments and agencies:
 - a. City Engineering: The City Engineering Department has no objections to close the above-described right-of-way area. However, should this right-of-way be closed, the City will reserve easements for all drainage facilities and utilities, if there are any current facilities, located in or within five (5) feet of the property described herein. No easements are reserved if there are no current facilities within the closure area. If any existing facilities or utilities are found not feasible to the site development or use, they may be removed and relocated subject to City Engineering and/or other applicable easement holder review and approval.
 - B. KUB: We have reviewed our records and, as far as we have been able to determine, KUB has no existing utility facilities located within the subject right-of-way areas and we have no objection to the requested closures. However, KUB does not release and hereby retains all easements and rights for existing facilities, whether or not identified in our research.
6. The Fire Department and TDOT had no comments.

If approved, this item will be forwarded to Knoxville City Council for action on 3/5/2024 and 3/19/2024. If denied, Knoxville-Knox County Planning Commission's action is final, unless the action to deny is appealed to Knoxville City Council. The date of the appeal hearing will depend on when the appeal application is filed. Appellants have 15 days to appeal a Planning Commission decision in the City.



CLOSURE OF PUBLIC RIGHT OF WAY, ZONING MAP

2-A-24-SC

Petitioner: City of Knoxville

Name of Street or Alley: Arthur St.

To be closed from: the southwest corner of parcel 094FF008

To be closed to: its northern terminus at the east side of May Ave

Original Print Date: 1/10/2024

Knoxville - Knox County Planning Commission * City / County Building * Knoxville, TN 37902

Map No: 94

Jurisdiction: City

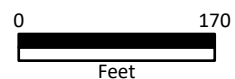
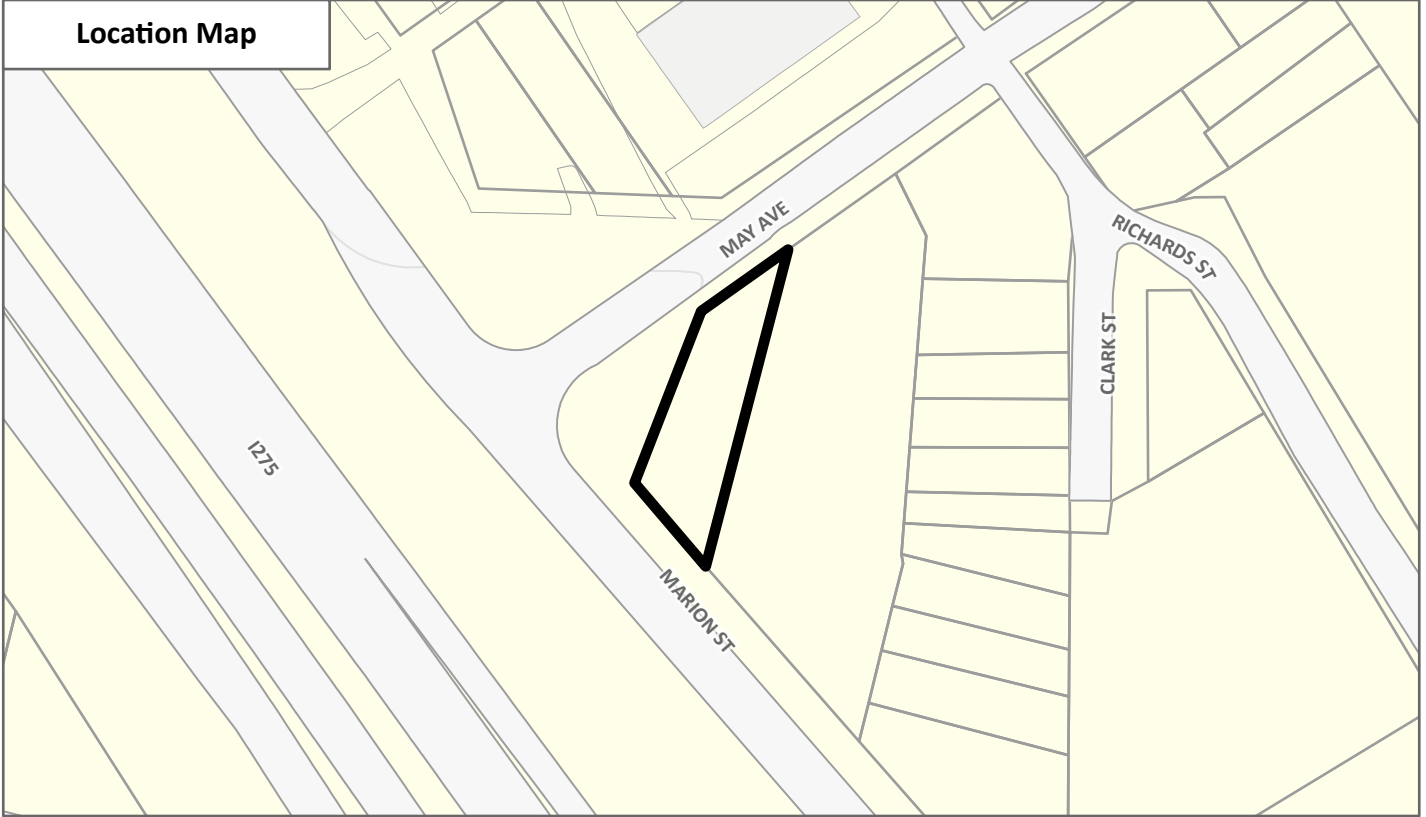


Exhibit A. Contextual Images

Location Map



Aerial Map



CONTEXTUAL MAPS 1

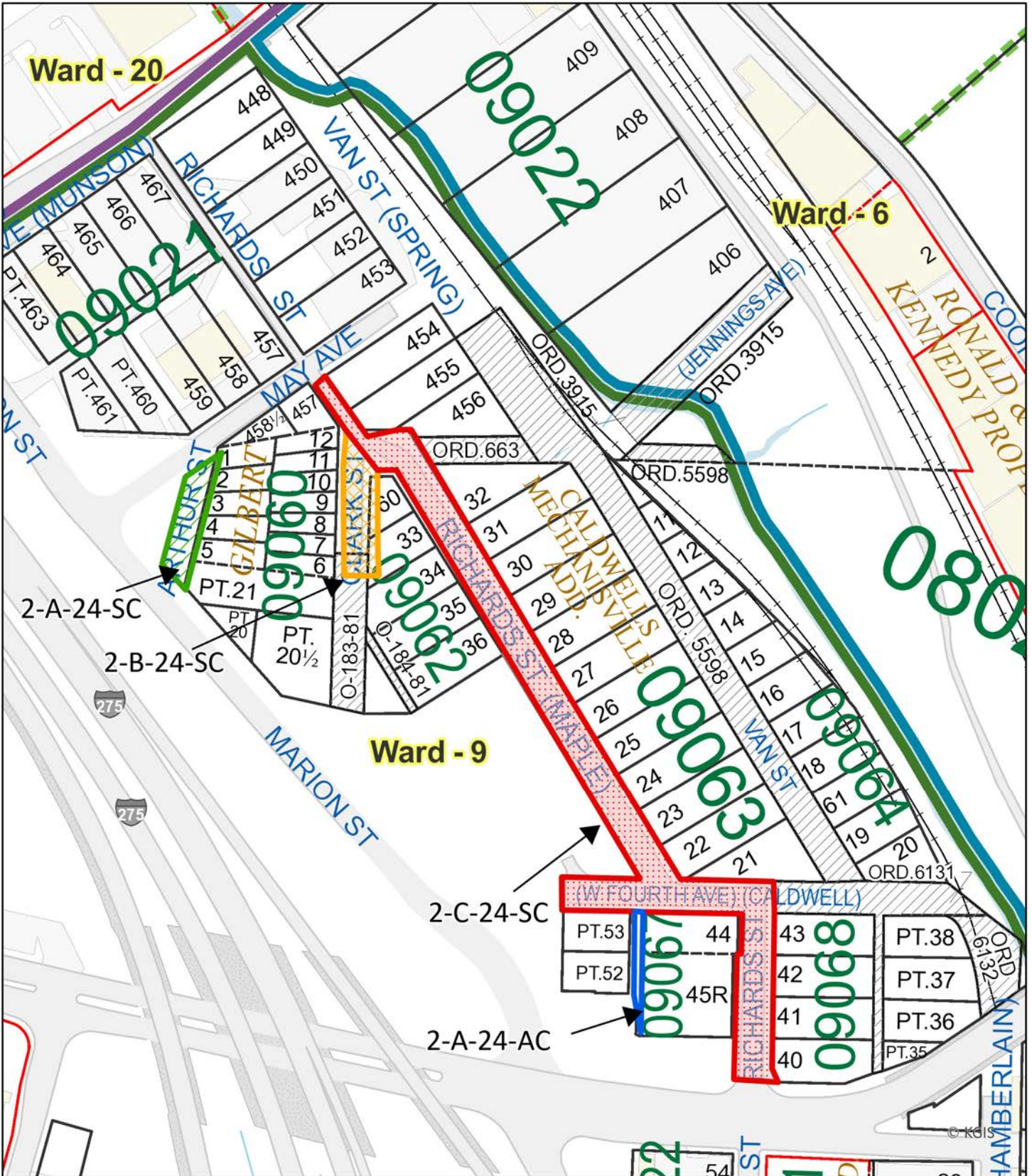
2-A-24-SC



Case boundary



Exhibit B. Related Right-of-Way Closure Cases




CLOSURE OF PUBLIC RIGHT OF WAY

-  2-A-24-AC
-  2-A-24-SC
-  2-B-24-SC
-  2-C-24-SC

Original Print Date: 1/26/2024
 Knoxville - Knox County Planning Commission * City / County Building * Knoxville, TN 37902

Petitioner: City of Knoxville

Map No: 094
 Jurisdiction: City



DECEMBER 29, 2023

Christian Wiberly, Knoxville Utilities Board <Christian.Wiberley@kub.org>
Steve Borden, Regional Director, TN Dept. of Transportation <steve.borden@tn.gov>
Sonny Partin, Fire Marshall <spartin@knoxvilletn.gov>
Ben Davidson, Department of Engineering <bdavidson@knoxvilletn.gov>
Charlotte Goforth, Department of Engineering <cgoforth@knoxvilletn.gov>
Chris Flatford, AT&T <cf2061@att.com>
Jeremy Honeycutt, AT&T <JH309E@att.com>
John Stansbury, AT&T <js0634@att.com>

From: Jessie Hillman, Principal Planner, Knoxville-Knox County Planning

RE: REQUEST CLOSURE OF ARTHUR ST. BETWEEN THE SOUTHWEST CORNER OF PARCEL 094FF008 AND ITS NORTHERN TERMINUS AT THE EAST SIDE OF MAY AVE. (2-A-24-SC)

Please give us the following information in writing regarding this proposed closure, adding any conditions you wish considered with this request:

- 1 Is there any present or anticipated future need for this street/alley which in your opinion would warrant retaining it for public use?
- 2 What present use does it serve?
- 3 What future use is anticipated?
- 4 If closed (vacated), would easements meet your needs?
- 5 If easement will meet needs, please state easements required.
- 6 If your department opposes vacating the ROW, please indicate the rationale.

This request will be considered by the Knoxville-Knox County Planning Commission on February 8, 2024. A map showing the street or alley in question is attached for your information.

PLEASE NOTE: Failure to reply to our office by Monday, January 22, 2024, will be considered as no objection by your agency.

C: Amy Brooks, Executive Director, Knoxville-Knox County Planning
Attachment: Application



CITY OF KNOXVILLE

Engineering
Benjamin D. Davidson, PLS
Technical Services Administrator

January 9, 2024

Knoxville-Knox Planning
City-County Building, Suite 403
Knoxville, Tennessee 37902

SUBJECT: Closure of Arthur St between southwest corner of Parcel 094FF008 and its northern terminus at east side of May Ave
Planning File # 2-A-24-SC; Nearby City Block 09060

The City Engineering Department has no objections to close the above-described right-of-way area. However, should this right-of-way be closed, the City will reserve easements for all drainage facilities and utilities, **if there are any current facilities**, located in or within five (5) feet of the property described herein. No easements are reserved if there are no current facilities within the closure area. If any existing facilities or utilities are found not feasible to the site development or use, they may be removed and relocated, subject to City Engineering and/or other applicable easement holder review and approval.

Sincerely,

Benjamin D. Davidson, PLS, Technical Services Administrator
Technical Services/Department of Engineering
Ph: 865-215-2103

Right-of-Way Closure Requests February

Sonny Partin <spartin@knoxvilletn.gov>
To: Dallas DeArmond <dallas.dearmond@knoxplanning.org>

Tue, Jan 9, 2024 at 10:37 AM

Approved for all five requests.



Asst. Chief Sonny Partin, CFPS
Fire Marshal
Knoxville Fire Dept
1630 Huron St
Knoxville, TN 37917
(865) 633-0400 Work

From: Dallas DeArmond <dallas.dearmond@knoxplanning.org>

Sent: Friday, December 29, 2023 10:55 AM

To: Christian Wiberley <Christian.Wiberley@kub.org>; Steve Borden <steve.borden@tn.gov>; Sonny Partin <spartin@knoxvilletn.gov>; Ben Davidson <bdavidson@knoxvilletn.gov>; Charlotte Goforth <cgoforth@knoxvilletn.gov>; Chris Flatford <cf2061@att.com>; Jeremy Honeycutt <JH309E@att.com>; John Stansbury <js0634@att.com>

Cc: Amy Brooks <amy.brooks@knoxplanning.org>; Jessie Hillman <jessie.hillman@knoxplanning.org>

[Quoted text hidden]

[Quoted text hidden]



Dallas DeArmond <dallas.dearmond@knoxplanning.org>

Right-of-Way Closure Requests February

Steve Borden <Steve.Borden@tn.gov>
To: Dallas DeArmond <dallas.dearmond@knoxplanning.org>

Fri, Jan 5, 2024 at 4:11 PM

Dallas,

In reviewing the December closures applications, no impacts to State owned property or streets has been identified. District 18 has no objection to these requests.

Thank you,



Steven M. Borden, P.E. | Director/Assistant Chief Engineer

TDOT – Region 1

[7345 Region Lane](#)

[Knoxville, TN 37914](#)

(865) 594-2400

Steve.Borden@tn.gov

tn.gov/tdot

From: Dallas DeArmond <dallas.dearmond@knoxplanning.org>

Sent: Friday, December 29, 2023 10:55 AM

To: Christian Wiberley <Christian.Wiberley@kub.org>; Steve Borden <Steve.Borden@tn.gov>; Sonny Partin <spartin@knoxvilletn.gov>; Ben Davidson <bdavidson@knoxvilletn.gov>; Charlotte Goforth <cgoforth@knoxvilletn.gov>; Chris Flatford <cf2061@att.com>; Jeremy Honeycutt <JH309E@att.com>; John Stansbury <js0634@att.com>

Cc: Amy Brooks <amy.brooks@knoxplanning.org>; Jessie Hillman <jessie.hillman@knoxplanning.org>

Subject: [EXTERNAL] Right-of-Way Closure Requests February

***** This is an EXTERNAL email. Please exercise caution. DO NOT open attachments or click links from unknown senders or unexpected email - STS-Security. *****

Good morning everyone,

Please review the five attached right-of-way closure requests for February.

Thank you!

--

Dallas DeArmond
Administrative Assistant II
(865) 215-3810



[Quoted text hidden]

Right-of-Way Closure Requests February

Sonny Partin <spartin@knoxvilletn.gov>
To: Dallas DeArmond <dallas.dearmond@knoxplanning.org>

Tue, Jan 9, 2024 at 10:37 AM

Approved for all five requests.



Asst. Chief Sonny Partin, CFPS
Fire Marshal
Knoxville Fire Dept
1630 Huron St
Knoxville, TN 37917
(865) 633-0400 Work

From: Dallas DeArmond <dallas.dearmond@knoxplanning.org>

Sent: Friday, December 29, 2023 10:55 AM

To: Christian Wiberley <Christian.Wiberley@kub.org>; Steve Borden <steve.borden@tn.gov>; Sonny Partin <spartin@knoxvilletn.gov>; Ben Davidson <bdavidson@knoxvilletn.gov>; Charlotte Goforth <cgoforth@knoxvilletn.gov>; Chris Flatford <cf2061@att.com>; Jeremy Honeycutt <JH309E@att.com>; John Stansbury <js0634@att.com>

Cc: Amy Brooks <amy.brooks@knoxplanning.org>; Jessie Hillman <jessie.hillman@knoxplanning.org>

[Quoted text hidden]

[Quoted text hidden]



400 Main Street, Suite 403
Knoxville, Tennessee 37902
865-215-2500
www.knoxplanning.org

RIGHT-OF-WAY CLOSURE

Date Filed: 12/21/2023

Name of Applicant: CITY OF KNOXVILLE

Jurisdiction: City Council District 6

Sector: Central City

Growth Policy Plan: N/A (Within City Limits)

Zoning District: N/A

File Number: 2-A-24-SC

Meeting Date: 2/8/2024

Fee Amount: \$0.00

INFORMATION:

Tax ID: 94 N/A

Add'l. Tax ID Info.:

Name of Right-of-Way: Arthur St.

Type of Right-of-Way: Street

Location of Right-Of-Way:

BETWEEN (City Block or Lot, where appropriate): Second Creek

AND (City Block or Lot, where appropriate): I-275

Is ROW in use (yes/no)?: No

Is ROW improved (e.g. paved) (yes/no)?: No

Reason for Closure: To facilitate property acquisitions for Knox Oncore, LLC

TO BE CLOSED:

From: (Street, Alley, Other)

The southwest corner of parcel 094FF008

To: (Street, Alley, Other)

Southern terminus of Arthur Street at TDOT right-of-way at City Block 09060

ALL CORRESPONDENCE RELATING TO THIS APPLICATION SHOULD BE DIRECTED TO:

Benjamin D. Davidson City of Knoxville

400 Main St. St. Room 473

Knoxville, TN 37902

Telephone: 865-215-4615 Fax:

Email: b davidson@knoxvilletn.gov

AUTHORIZATION OF APPLICATION:

I hereby certify that I am the authorized applicant, representing ALL property owners involved in this request or holders of option on same, as listed on the next page of this form.

Benjamin D. Davidson City of Knoxville

Signature: _____

400 Main St. St. Room 473

Knoxville, TN 37902

Telephone: 865-215-4615 Fax:

Email: b davidson@knoxvilletn.gov

APPLICATION ACCEPTED BY: Michelle Portier

1/26/2024 7:58:06 AM

RIGHT-OF-WAY CLOSURE CANVASS FORM

All owners and holders of option on property abutting the proposed closure must sign the list below and express their opinion about this closure. A map showing the location and addresses of these properties must accompany this application.



Right-of-Way Closure

Street Alley

APPLICANT INFO

Date **11-21-2023**

City of Knoxville

Applicant Name

Affiliation

2-A-24-SC

02-08-2024

File Number(s)

Meeting Date (if applicable)

CORRESPONDENCE

All correspondence related to this application should be directed to the approved contact listed below

Applicant Owner Option Holder Project Surveyor Engineer Architect/Landscape Architect

Benjamin D. Davidson

Name

Company

Room 473 City County Building

Tech. Services

TN

37902

Address

City

State

ZIP

865-215-2103

bdavidson@knoxvilletn.gov

Phone

Email

CURRENT ROW INFO

Arthur Street

N

N

Name of Right-of-Way

In use (Y/N)

Improved (Y/N)
(ex paved)

REQUEST

Southern right-of-way of May Avenue at City Block 09060

Starting point of closure

(from street, alley, city block, lot, etc)

Southern Terminus of Arthur Street at TDOT right-of-way at City Block 09060

Ending point of closure

(to street, alley, city block, lot, etc)

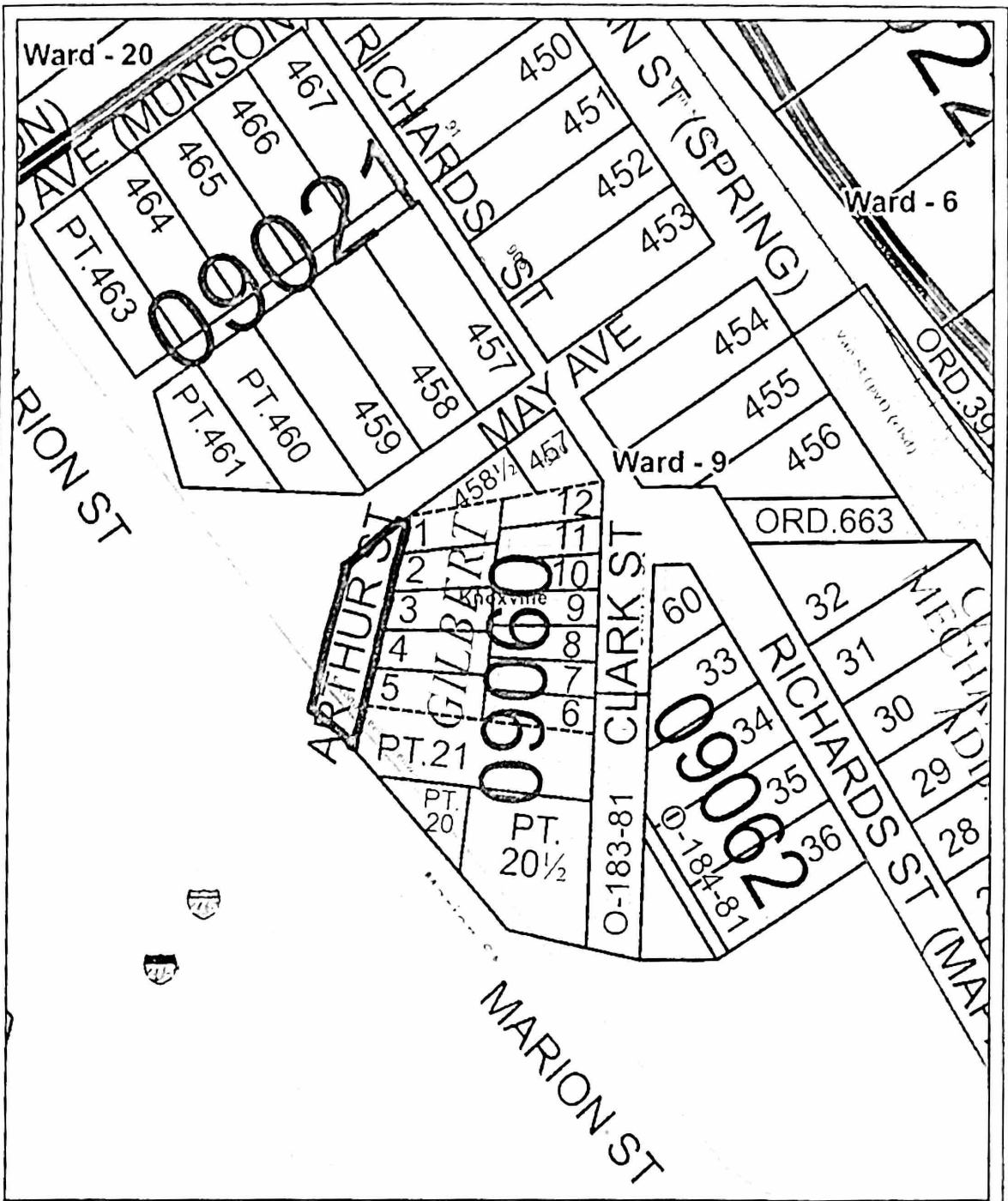
Reason for Closure

Attach separate sheet if needed for explanation

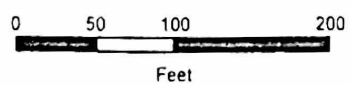
To facilitate property acquisitions for Knox Oncore, LLC.

Provide Map Attach map showing limits of right-of-way proposed for closure
(drawn to scale)

June 2023



To Close Arthur St
City Block 09060

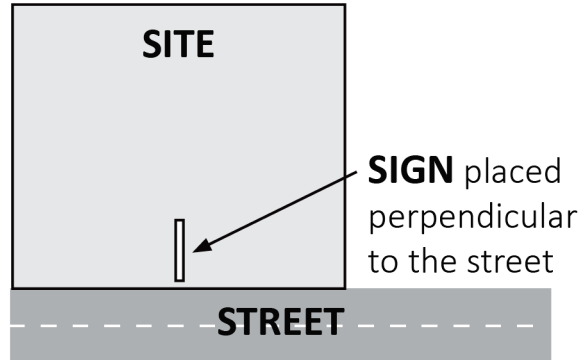


KGIS makes no representation or warranty as to the accuracy of the map and its information, nor to its fitness for use. Any user of this map product accepts the same AS IS, WITH ALL FAULTS, and assumes all responsibility for the use thereof, and further covenants and agrees to hold KGIS harmless from any and all damage, loss, or liability arising from any use of this map product.

© KGIS 2023

Printed 11/22/2023 10:13:50 AM

The Administrative Rules and Procedures of the Knoxville-Knox County Planning Commission require a sign to be posted on the property for each application subject to consideration by the Planning Commission, including the following applications: rezoning, plan amendment, concept plan, use on review/special use, planned development, right-of-way closure, and name change.



The required public notice sign(s) will be provided by Planning to the applicant when an application is submitted. If an application is submitted electronically, Planning staff will post the required sign. If a replacement sign(s) is needed, the applicant is responsible for picking up the new sign(s) from Planning and will be charged \$10 for each replacement.

LOCATION AND VISIBILITY

The sign must be posted on the nearest adjacent/frontage street and in a location clearly visible to vehicles traveling in either direction. If the property has more than one street frontage, the sign should be placed along the street that carries more traffic. Planning staff may recommend a preferred location for the sign to be posted at the time of application.

TIMING

The sign(s) must be posted **not less than 12 days prior to the scheduled Planning Commission public hearing** and must remain in place until the day after the meeting. In the case of a postponement, the sign can either remain in place or be removed and reposted not less than 12 days prior to the next Planning Commission meeting. The applicant is responsible for removing the sign after the application has been acted upon by the Planning Commission.

The individual below is responsible for posting and removing the sign(s) provided consistent with the above guidelines and between the dates of:

_____ 01/26/2023 _____ and _____ 02/09/2024 _____
(applicant or staff to post sign) (applicant to remove sign)

Applicant Name: City of Knoxville

Date: 12/21/2023

File Number: 2-A-24-SC

- Sign posted by Staff
- Sign posted by Applicant