

# REZONING REPORT

**▶ FILE #:** 9-H-24-RZ (REVISED) **AGENDA ITEM #:** 12  
 POSTPONEMENT(S): 9/12/2024 **AGENDA DATE:** 10/3/2024  
**▶ APPLICANT:** HOMESTEAD LAND HOLDINGS, LLC  
 OWNER(S): Wilbanks, LLC

**TAX ID NUMBER:** 68 044 (PART OF) [View map on KGIS](#)  
**JURISDICTION:** County Commission District 7  
**STREET ADDRESS:** 6300 KECK RD  
**▶ LOCATION:** East side of Keck Rd, southeast of Callahan Dr  
**▶ APPX. SIZE OF TRACT:** 8.4 acres  
**GROWTH POLICY PLAN:** Urban Growth Area (Outside City Limits)  
**ACCESSIBILITY:** Access is via Keck Rd, a local road with a pavement width of 15 ft within a 37-ft right-of-way.  
**UTILITIES:** Water Source: Hallsdale-Powell Utility District  
 Sewer Source: Hallsdale-Powell Utility District  
**FIRE DISTRICT:** Rural Metro Fire  
**WATERSHED:** Knob Fork Creek

**▶ PRESENT ZONING:** LI (Light Industrial)  
**▶ ZONING REQUESTED:** CA (General Business)  
**▶ EXISTING LAND USE:** Agriculture/Forestry/Vacant Land

**▶ EXTENSION OF ZONE:** No, this is not an extension.  
**HISTORY OF ZONING:** In 1996, the property was part of a larger area rezoning from A to CB (2-C-96-RZ) and it was rezoned from CB to LI in 2021 (4-J-21-RZ).  
**SURROUNDING LAND USE AND ZONING:**  
 North: Commercial - LI (Light Industrial) in the County  
 South: Wholesale - AG (General Agricultural) in the City  
 East: Agriculture/forestry/vacant land - C-H-1 (Highway Commercial), HP (Hillside Protection Overlay) in the City  
 West: Agriculture/forestry/vacant land - LI (Light Industrial) in the County  
**NEIGHBORHOOD CONTEXT:** This area south of the I-75 interchange with Callahan Drive is primarily characterized by heavy commercial uses and undeveloped lands.

### STAFF RECOMMENDATION:

**▶ Postpone the application for 30 days to be heard at the November 14, 2024 Planning Commission meeting, as requested by the applicant.**

### COMMENTS:

This partial rezoning request is to rezone the portion of the property that has the CC (Corridor Commercial) place type (approximately 8.4 acres of the 13.65-acre parcel). The portion with the BP (Business Park) place type would retain the LI (Light Industrial) zone.

ESTIMATED TRAFFIC IMPACT: Not required.

ESTIMATED STUDENT YIELD: Not applicable.

If approved, this item will be forwarded to Knox County Commission for action on 11/12/2024. If denied, Knoxville-Knox County Planning Commission's action is final, unless the action to deny is appealed to Knox County Commission. The date of the appeal hearing will depend on when the appeal application is filed. Appellants have 30 days to appeal a Planning Commission decision in the County.



# Request to Postpone • Table • Withdraw

Homestead Land Holdings

09/05/24

Applicant Name (as it appears on the current Planning Commission agenda)

Date of Request

October 3

Scheduled Meeting Date

File Number(s)

9-E-24-RZ & 9-H-24-RZ

## POSTPONE

**POSTPONE:** All applications are eligible for postponement if the request is received in writing and paid for by noon on Thursday the week prior to the Planning Commission meeting. All requests must be acted upon by the Planning Commission, except new applications which are eligible for one 30-day automatic postponement. If payment is not received by the deadline, the item will be tabled.

**SELECT ONE:**  30 days  60 days  90 days

Postpone the above application(s) until the November 14, 2024 Planning Commission Meeting.

## WITHDRAW

**WITHDRAW:** Applications may be withdrawn automatically if the request is received in writing no later than 3:30pm on Thursday the week prior to the Planning Commission meeting. Requests made after this deadline must be acted on by the Planning Commission. Applicants are eligible for a refund only if a written request for withdrawal is received no later than close of business 2 business days after the application submittal deadline and the request is approved by the Executive Director or Planning Services Manager.

## TABLE

*\*The refund check will be mailed to the original payee.*

**TABLE:** Any item requested for tabling must be acted upon by the Planning Commission before it can be officially tabled. There is no fee to table or untable an item.

## AUTHORIZATION

*By signing below, I certify I am the property owner, and/or the owners authorized representative.*

Applicant Signature

Thomas Krajewski

Please Print

865 221.2067

Phone Number

thomask@homesteadlandholdings.com

Email

## STAFF ONLY

Samiul Haque

Staff Signature

Samiul Haque

Please Print

Date Paid

No Fee

Eligible for Fee Refund?  Yes  No

Amount:

Approved by:

Date:

Payee Name

Payee Phone

Payee Address



# Request to Postpone • Table • Withdraw

Homestead Land Holdings

09/05/24

Applicant Name (as it appears on the current Planning Commission agenda)

Date of Request

September 12

Scheduled Meeting Date

File Number(s)

9-E-24-RZ & 9-H-24-RZ

## POSTPONE

**POSTPONE:** All applications are eligible for postponement if the request is received in writing and paid for by noon on Thursday the week prior to the Planning Commission meeting. All requests must be acted upon by the Planning Commission, except new applications which are eligible for one 30-day automatic postponement. If payment is not received by the deadline, the item will be tabled.

**SELECT ONE:**  30 days  60 days  90 days

Postpone the above application(s) until the October 3, 2024 Planning Commission Meeting.

## WITHDRAW

**WITHDRAW:** Applications may be withdrawn automatically if the request is received in writing no later than 3:30pm on Thursday the week prior to the Planning Commission meeting. Requests made after this deadline must be acted on by the Planning Commission. Applicants are eligible for a refund only if a written request for withdrawal is received no later than close of business 2 business days after the application submittal deadline and the request is approved by the Executive Director or Planning Services Manager.

## TABLE

*\*The refund check will be mailed to the original payee.*

**TABLE:** Any item requested for tabling must be acted upon by the Planning Commission before it can be officially tabled. There is no fee to table or untable an item.

## AUTHORIZATION

*By signing below, I certify I am the property owner, and/or the owners authorized representative.*

  
Applicant Signature

Thomas Krajewski

Please Print

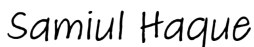
865 221.2067

Phone Number

thomask@homesteadlandholdings.com

Email

## STAFF ONLY



Staff Signature

Samiul Haque

Please Print

Date Paid

No Fee

Eligible for Fee Refund?  Yes  No

Amount:

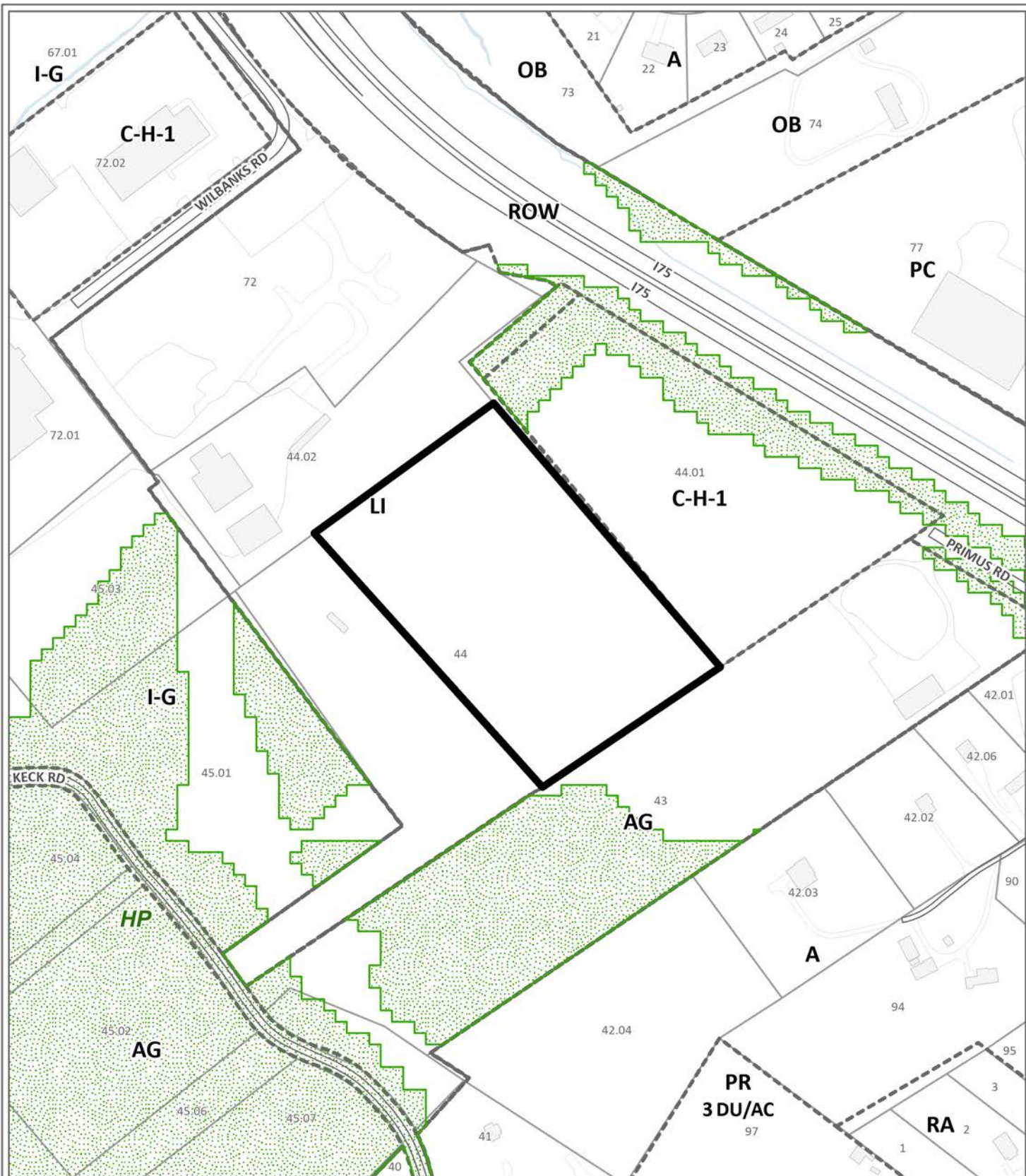
Approved by:

Date:

Payee Name

Payee Phone

Payee Address



**REZONING**

**9-H-24-RZ**

**Petitioner:** Homestead Land Holdings, LLC



**From:** LI (Light Industrial)

**To:** CA (General Business)

**Map No:** 68

**Jurisdiction:** County

**Original Print Date:** 8/29/2024

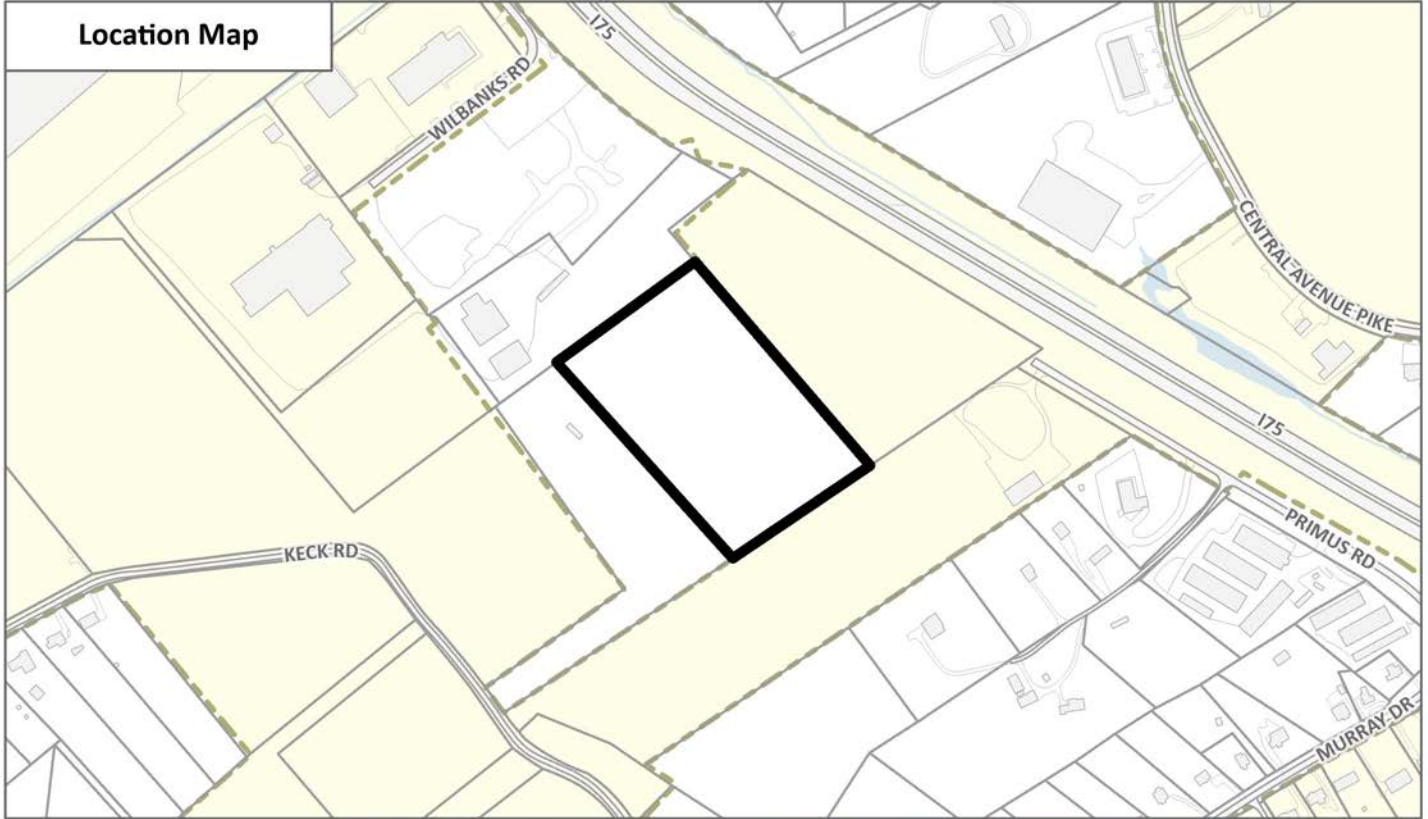
Knoxville - Knoxville - Knoxville Planning Commission \* City / County Building \* Knoxville, TN 37902





# Exhibit A. Contextual Images

Location Map



Aerial Map

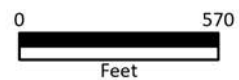


CONTEXTUAL MAPS 1

9-H-24-RZ

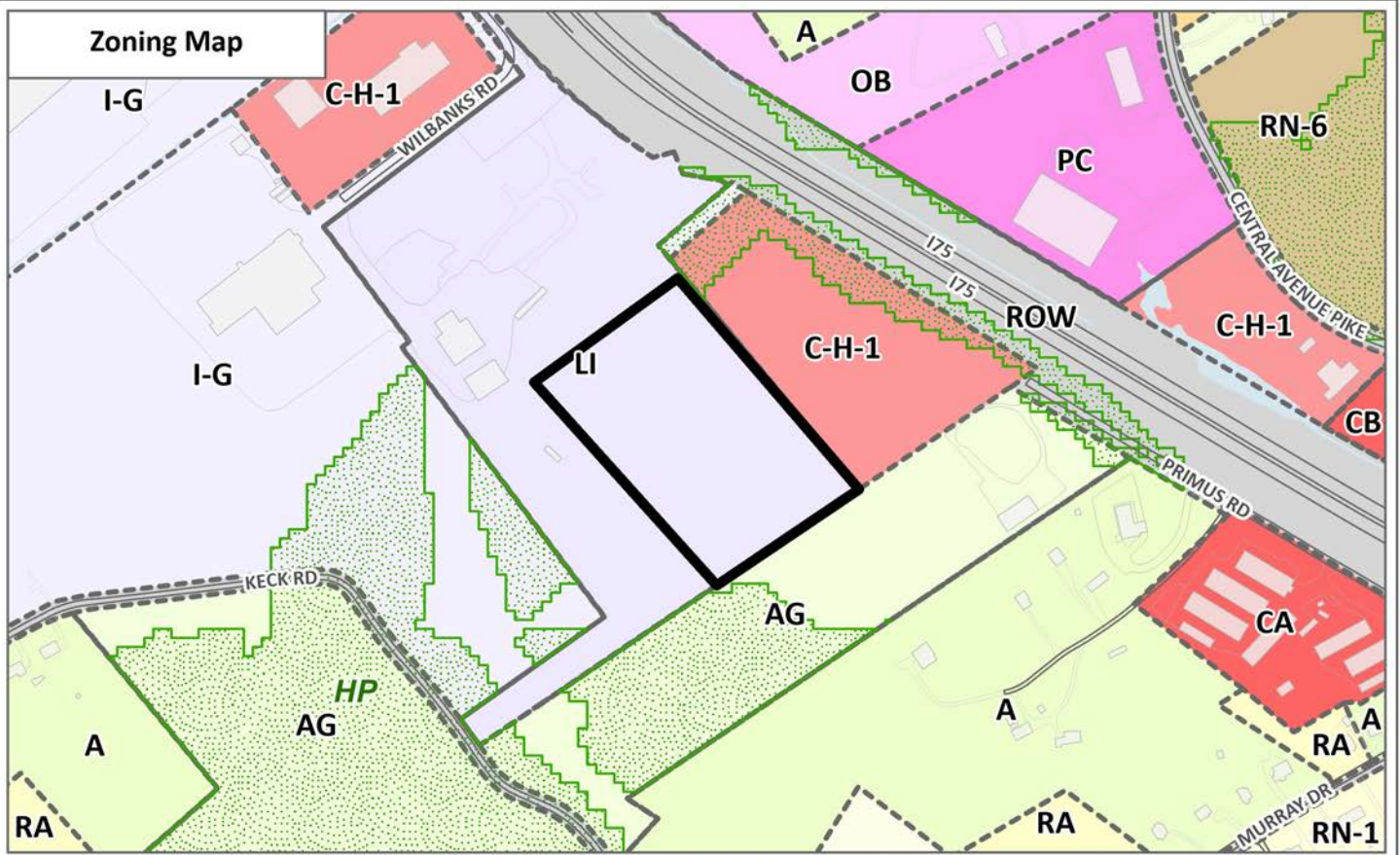


Case boundary

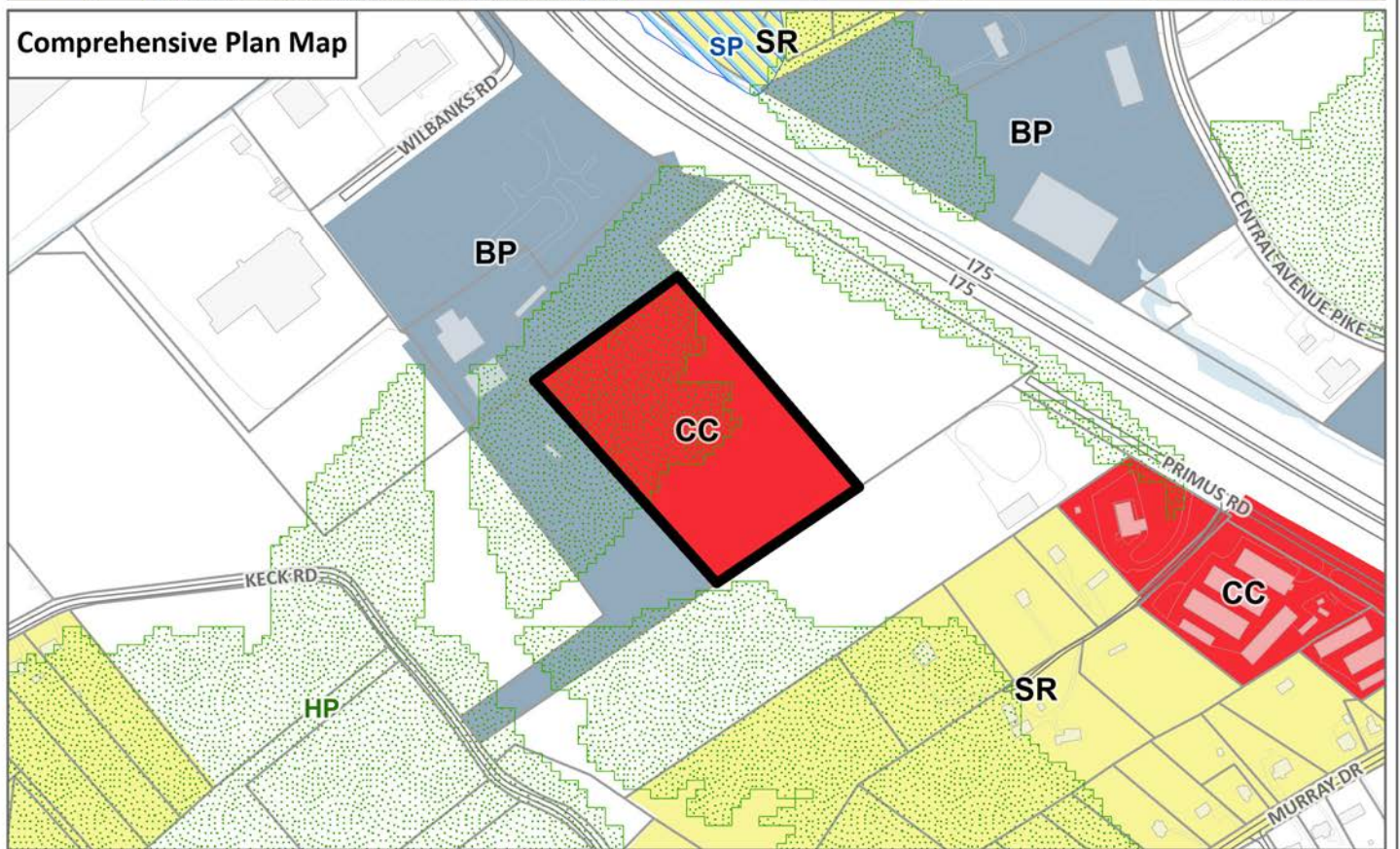




Zoning Map



Comprehensive Plan Map

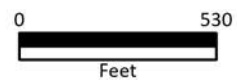


CONTEXTUAL MAPS 2

9-H-24-RZ

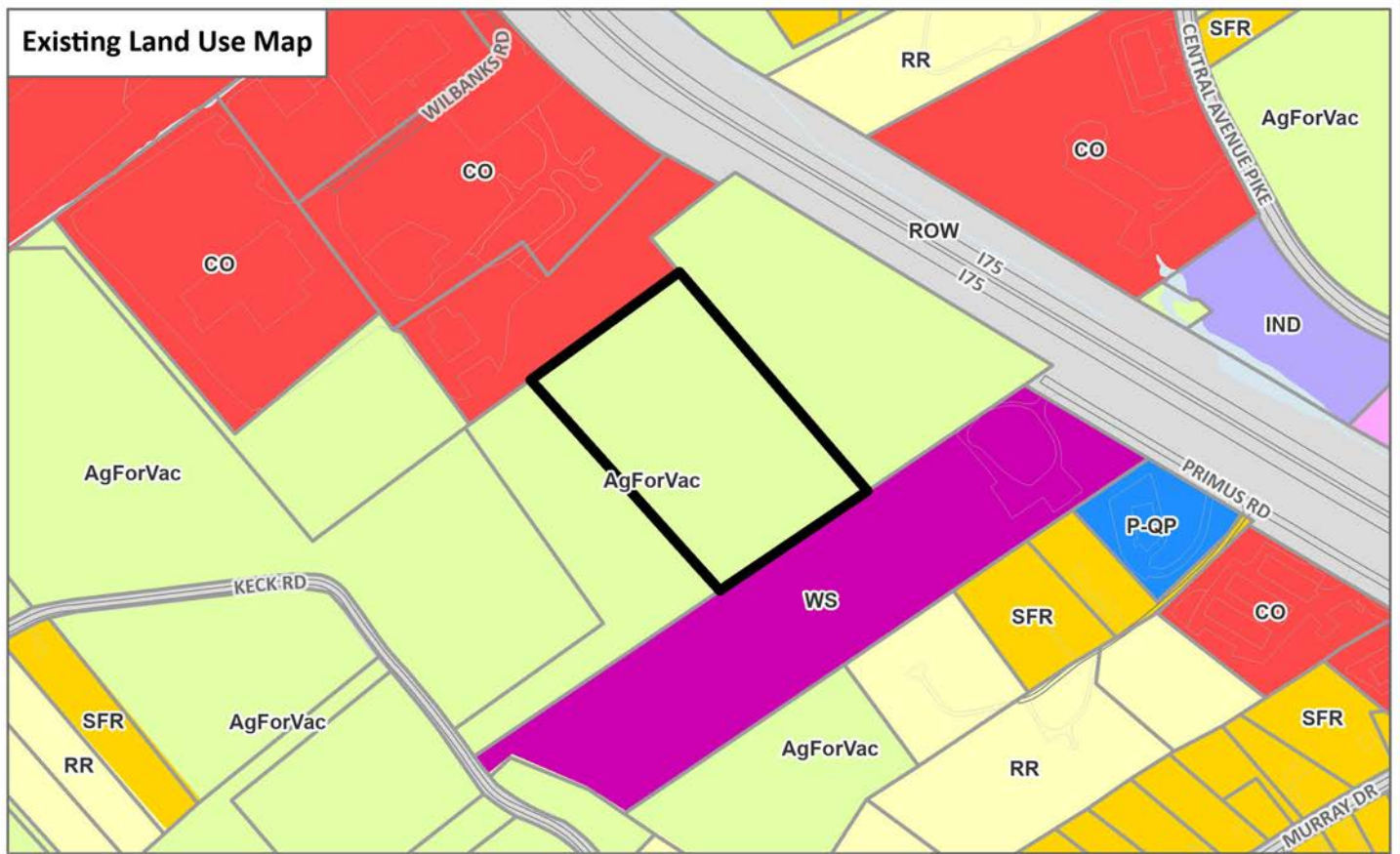


Case boundary





Existing Land Use Map

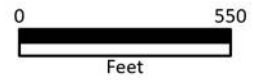


CONTEXTUAL MAPS 3

9-H-24-RZ



Case boundary







# Development Request

### DEVELOPMENT

- Development Plan
- Planned Development
- Use on Review / Special Use
- Hillside Protection COA

### SUBDIVISION

- Concept Plan
- Final Plat

### ZONING

- Rezoning
- Plan Amendment
- Sector Plan
- City OYP / County Comp Plan

**Homestead Land Holdings, LLC**

Applicant Name

Affiliation

**7/22/2024**

Date Filed

**9/12/2024**

Meeting Date (if applicable)

**9-H-24-RZ**

File Number(s)

## CORRESPONDENCE

*All correspondence related to this application should be directed to the approved contact listed below.*

**Thomas Krajewski Homestead Land Holdings, LLC**

Name / Company

**122 Perimeter Park Dr Knoxville TN 37922**

Address

**865-221-2067 / thomask@homesteadlandholdings.com**

Phone / Email

## CURRENT PROPERTY INFO

**James F. Rose Wilbanks, LLC**

Owner Name (if different)

**P.O. Box 50730 Knoxville TN 37950**

Owner Address

**865-219-7355 / jrose@phillipsfi.**

Owner Phone / Email

**6300 KECK RD**

Property Address

**68 044 (part of)**

Parcel ID

**8.4 acres**

Tract Size

Part of Parcel (Y/N)?

**Hallsdale-Powell Utility District**

Sewer Provider

**Hallsdale-Powell Utility District**

Water Provider

Septic (Y/N)

## COMMUNITY ENGAGEMENT

*Sign and return the **Public Notice and Community Engagement** form with this application.*

*Planning strives to provide community members with information about upcoming cases in a variety of ways. In addition to posting public notice signs, our agency encourages applicants to provide information and offer opportunities for dialogue related to their upcoming case(s). **We require applicants to acknowledge their role in this process.***

## DEVELOPMENT REQUEST

<input type="checkbox"/> Development Plan <input type="checkbox"/> Planned Development <input type="checkbox"/> Use on Review / Special Use	Related City Permit Number(s)
<input type="checkbox"/> Hillside Protection COA <input type="checkbox"/> Residential <input type="checkbox"/> Non-residential	
Home Occupation (specify) _____	
Other (specify) _____	

## SUBDIVISION REQUEST

Proposed Subdivision Name	Related Rezoning File Number
Unit / Phase Number	
Additional Information _____	
<input type="checkbox"/> Attachments / Additional Requirements	

## ZONING REQUEST

<input checked="" type="checkbox"/> Zoning Change <b>CA (General Business)</b>	Pending Plat File Number
Proposed Zoning	
<input type="checkbox"/> Plan Amendment    Proposed Plan Designation(s)	

Proposed Density (units/acre)    Previous Rezoning Requests

Additional Information \_\_\_\_\_

## STAFF USE ONLY

### PLAT TYPE

Staff Review     Planning Commission

### ATTACHMENTS

Property Owners / Option Holders     Variance Request  
 Amendment Request (Comprehensive Plan)

### ADDITIONAL REQUIREMENTS

Use on Review / Special Use (Concept Plan)  
 Traffic Impact Study  
 COA Checklist (Hillside Protection)

Fee 1	Total
<b>\$1,070.00</b>	
Fee 2	
Fee 3	

## AUTHORIZATION

I declare under penalty of perjury the foregoing is true and correct: 1) He/she/it is the owner of the property, AND 2) the application and all associated materials are being submitted with his/her/its consent.

Applicant Signature	Homestead Land Holdings, LLC Please Print	7/22/2024 Date
---------------------	--	-------------------

Phone / Email

Property Owner Signature	James F. Rose Wilbanks, LLC Please Print	7/22/2024 Date
--------------------------	---	-------------------

(1) Download and fill out this form at your convenience.  
(2) Sign the application digitally (or print, sign, and scan).

(3) Either print the completed form and bring it to the  
Knoxville-Knox County Planning offices  
OR email it to [applications@knoxplanning.org](mailto:applications@knoxplanning.org)

Reset Form



# Development Request

## DEVELOPMENT

- Development Plan
- Planned Development
- Use on Review / Special Use
- Hillside Protection COA

## SUBDIVISION

- Concept Plan
- Final Plat

## ZONING

- Plan Amendment
  - SP  PA
- Rezoning

Homestead Land Holdings LLC

Applicant

Applicant Name

Affiliation

07/12/2024

09/12/24

Date Filed

Meeting Date (if applicable)

File Number(s)

9-H-24-RZ

## CORRESPONDENCE

All correspondence related to this application should be directed to the approved contact listed below.

- Applicant
- Property Owner
- Option Holder
- Project Surveyor
- Engineer
- Architect/Landscape Architect

Thomas Krajewski

Homestead Land Holdings LLC

Name

Company

122 Perimeter Park Drive

Knoxville

TN

37922

Address

City

State

ZIP

865.221.2067

thomask@homesteadlandholdings.com

Phone

Email

## CURRENT PROPERTY INFO

Wilbanks LLC

PO Box 50730

865.219.7355

Property Owner Name (if different)

Property Owner Address

Property Owner Phone

6300  
6302 Keck road

068044 (Partial)

Property Address

Parcel ID

Hallsdale Powell

Hallsdale Powell

N

Sewer Provider

Water Provider

Septic (Y/N)

## STAFF USE ONLY

General Location

Tract Size

City  County

District

Zoning District

Existing Land Use

Planning Sector

Land Use / Place Type  
CITY COUNTY

Growth Policy Plan Designation



### DEVELOPMENT REQUEST

- Development Plan     Use on Review / Special Use     Hillside Protection COA
- Residential     Non-Residential

Related City Permit Number(s)

Home Occupation (specify) \_\_\_\_\_

Other (specify) \_\_\_\_\_

### SUBDIVISION REQUEST

Related Rezoning File Number

Proposed Subdivision Name

- Unit / Phase Number     Combine Parcels     Divide Parcel

Total Number of Lots Created

Other (specify) \_\_\_\_\_

Attachments / Additional Requirements

### ZONING REQUEST

Pending Plat File Number

Zoning Change

~~PR 12 Units/Acre~~ CA (General Business)    **Revised 8.27.24 SH**

Proposed Zoning

Plan Amendment Change

Proposed Plan Designation(s)

Proposed Density (units/acre)

Previous Rezoning Requests

Other (specify) \_\_\_\_\_

### STAFF USE ONLY

#### PLAT TYPE

- Staff Review     Planning Commission

#### ATTACHMENTS

- Property Owners / Option Holders     Variance Request
- Amendment Request (*Comprehensive Plan*)

#### ADDITIONAL REQUIREMENTS

- Use on Review / Special Use (*Concept Plan*)
- Traffic Impact Study
- COA Checklist (*Hillside Protection*)

Fee 1		Total <b>1,070.00</b>
<b>0802</b>		
Fee 2		
Fee 3		

### AUTHORIZATION

I declare under penalty of perjury the foregoing is true and correct:

**1) He/she/it is the owner of the property AND 2) The application and all associated materials are being submitted with his/her/its consent**

  
Applicant Signature

Homestead Land Holdings LLC

Please Print

07/12/24

Date

Phone Number

Email

  
**James F. Rose**

President of Wilbanks,

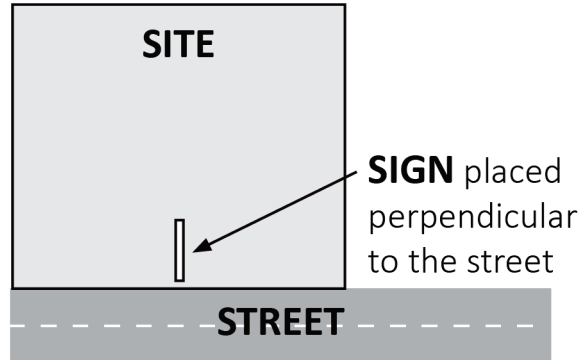
**07/22/2024, SG**

Property Owner Signature

Please Print

Date Paid

The Administrative Rules and Procedures of the Knoxville-Knox County Planning Commission require a sign to be posted on the property for each application subject to consideration by the Planning Commission, including the following applications: rezoning, plan amendment, concept plan, use on review/special use, planned development, right-of-way closure, and name change.



The required public notice sign(s) will be provided by Planning to the applicant when an application is submitted. If an application is submitted electronically, Planning staff will post the required sign. If a replacement sign(s) is needed, the applicant is responsible for picking up the new sign(s) from Planning and will be charged \$10 for each replacement.

## LOCATION AND VISIBILITY

The sign must be posted on the nearest adjacent/frontage street and in a location clearly visible to vehicles traveling in either direction. If the property has more than one street frontage, the sign should be placed along the street that carries more traffic. Planning staff may recommend a preferred location for the sign to be posted at the time of application.

## TIMING

The sign(s) must be posted **not less than 12 days prior to the scheduled Planning Commission public hearing** and must remain in place until the day after the meeting. In the case of a postponement, the sign can either remain in place or be removed and reposted not less than 12 days prior to the next Planning Commission meeting. The applicant is responsible for removing the sign after the application has been acted upon by the Planning Commission.

*The individual below is responsible for posting and removing the sign(s) provided consistent with the above guidelines and between the dates of:*

\_\_\_\_\_ 08/30/2024 \_\_\_\_\_ and \_\_\_\_\_ 09/13/2024 \_\_\_\_\_  
 (applicant or staff to post sign) (applicant to remove sign)

Applicant Name: Melissa N Cruze

Date: 07/22/2024

File Number: 9-H-24-RZ

- Sign posted by Staff
- Sign posted by Applicant