

**4-F-25-SP
EAST CITY SECTOR PLAN MAP**

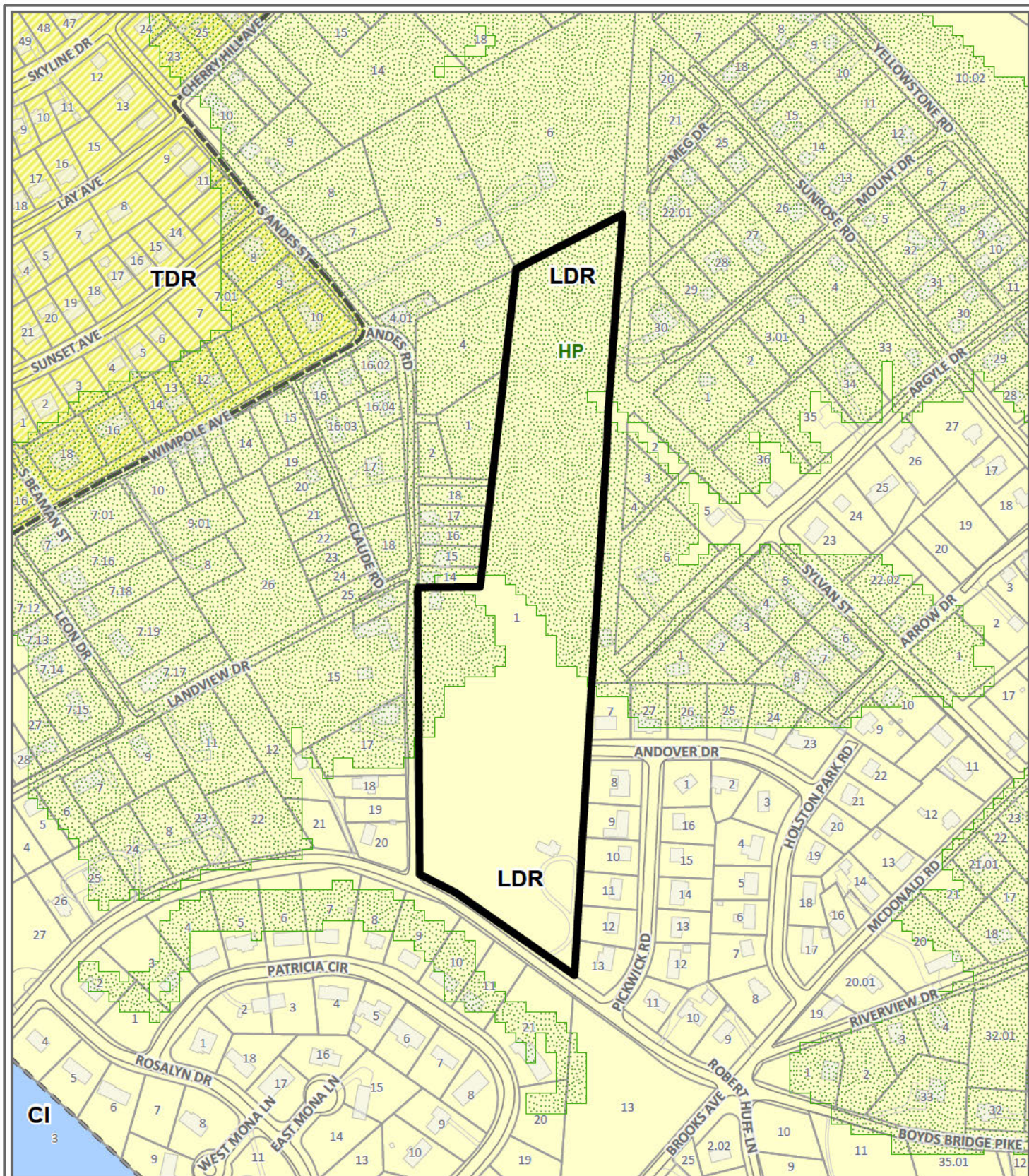
From: LDR (Low Density Residential), HP (Hillside Ridgetop Protection)
To: MDR (Medium Density Residential)

Petitioner: Reginald Bell

Map No: 82
Jurisdiction: City

Original Print Date: 3/14/2025
Knoxville - Knox County Planning Commission * City / County Building * Knoxville, TN 37902





ONE YEAR PLAN MAP

4-F-25-PA

Petitioner: Reginald Bell



From: LDR (Low Density Residential), HP (Hillside Ridgetop Protection)


To: MDR (Medium Density Residential)

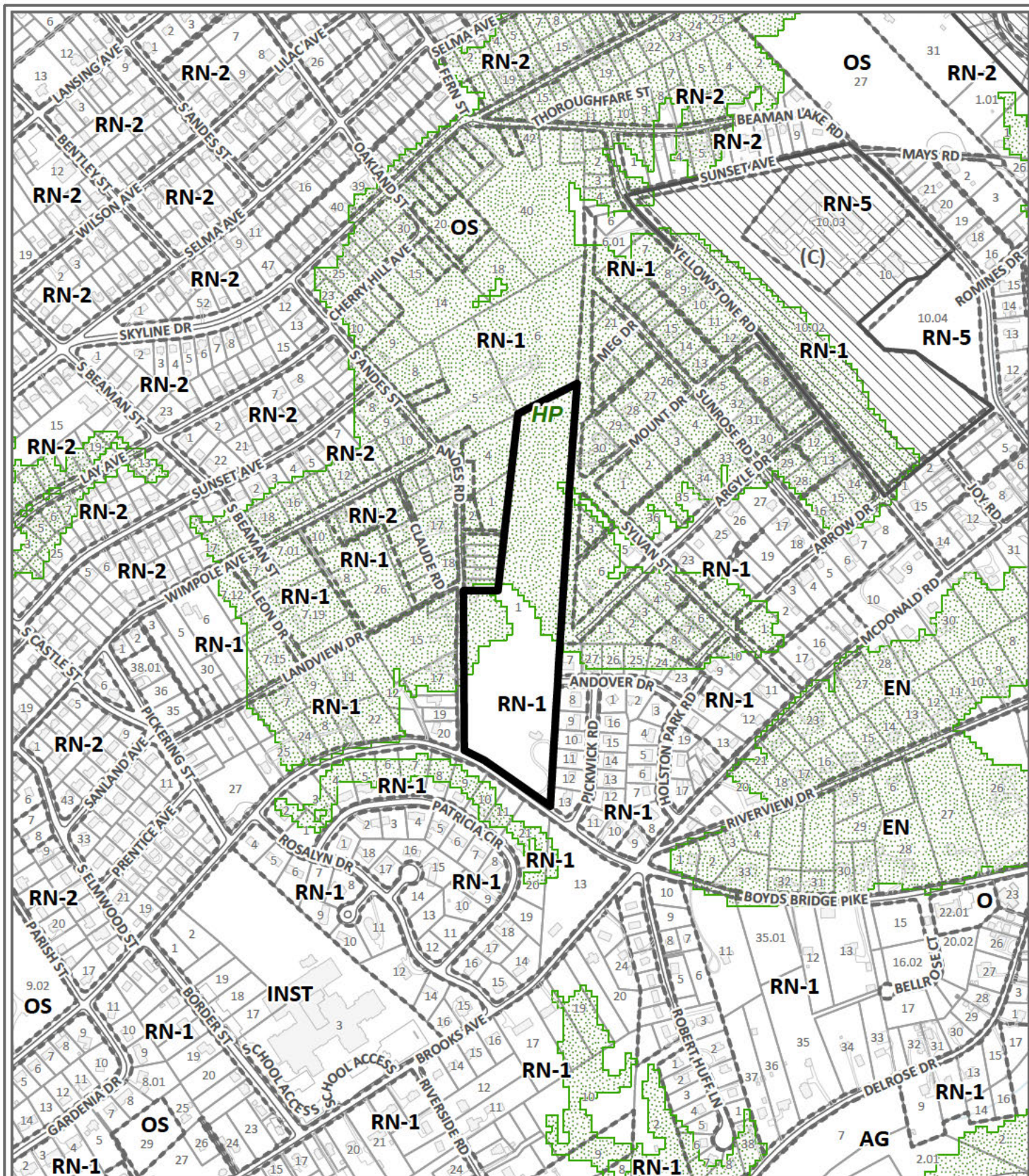
Map No: 82

Jurisdiction: City

Original Print Date: 2/27/2025

Knoxville - Knox County Planning Commission * City / County Building * Knoxville, TN 37902





REZONING

4-U-25-RZ


Petitioner: Reginald Bell



From: RN-1 (Single-Family Residential Neighborhood), HP (Hillside Protection Overlay)
To: RN-5 (General Residential Neighborhood)

Map No: 82
Jurisdiction: City

Original Print Date: 2/27/2025
 Knoxville - Knoxville County Planning Commission * City / County Building * Knoxville, TN 37902





Development Request

DEVELOPMENT

- Development Plan
- Planned Development
- Use on Review / Special Use
- Hillside Protection COA

SUBDIVISION

- Concept Plan
- Final Plat

ZONING

- Plan Amendment
 - SP
 - PA
- Rezoning

Reginald Bell

Owner

Applicant Name

Affiliation

2/24/2025

04/10/2025

Date Filed

Meeting Date (if applicable)

File Number(s)

4-U-25-RZ
4-F-25-PA
4-F-25-SP

CORRESPONDENCE

All correspondence related to this application should be directed to the approved contact listed below.

- Applicant
- Property Owner
- Option Holder
- Project Surveyor
- Engineer
- Architect/Landscape Architect

Reginald Bell/Reginald Bazell

Guaranteed Services/ Accurate Contracting

Name

Company

2920 Byington Solway Rd

Knoxville

Tn

37931

Address

City

State

ZIP

865-386-3418

Phone

Email

CURRENT PROPERTY INFO

Guaranteed Services/ Accurate Contracting 3309 Boyds Bridge Pk

8653863418

Property Owner Name (if different)

Property Owner Address

Property Owner Phone

3309 Boyds Bridge Pk, Knoxville, Tn

082LG001

Property Address

Parcel ID

KUB

KUB

N

Sewer Provider

Water Provider

Septic (Y/N)

COMMUNITY ENGAGEMENT

Sign and return the **Public Notice & Community Engagement** form with this application.

Planning strives to provide community members with information about upcoming cases in a variety of ways. In addition to posting public notice signs, our agency encourages applicants to provide information and offer opportunities for dialogue related to their upcoming case(s). **We require applicants to acknowledge their role in this process.**

DEVELOPMENT REQUEST

- Development Plan
 Use on Review / Special Use
 Hillside Protection COA
 Residential
 Non-Residential

Related City Permit Number(s)

Home Occupation (specify) _____

Other (specify) _____

SUBDIVISION REQUEST

Related Rezoning File Number

Proposed Subdivision Name _____

- Combine Parcels
 Divide Parcel

Unit / Phase Number _____

Total Number of Lots Created _____

Other (specify) _____

Attachments / Additional Requirements

ZONING REQUEST

Zoning Change

RN5 RNB PCM
Proposed Zoning

Pending Plat File Number

Plan Amendment Change

MDR
Proposed Plan Designation(s)

Proposed Density (units/acre) _____

Previous Rezoning Requests

Other (specify)

change from RN1 to RN5 RNB PCM

STAFF USE ONLY

PLAT TYPE

- Staff Review
 Planning Commission

ATTACHMENTS

- Property Owners / Option Holders
 Variance Request
 Amendment Request (*Comprehensive Plan*)

ADDITIONAL REQUIREMENTS

- Use on Review / Special Use (*Concept Plan*)
 Traffic Impact Study
 COA Checklist (*Hillside Protection*)

Fee 1		Total
0802	\$1,304.50	\$2,654.50
Fee 2		
0605	\$1,350.00	
Fee 3		

AUTHORIZATION

By signing below, I declare under penalty of perjury the foregoing is true and correct: **1)** He/she/it is the owner of the property AND **2)** The application and all associated materials are being submitted with his/her/its consent. If there are additional owners or options holders, each additional individual must sign the Property Owners/Option Holders Form.

Reginald Bell
Applicant Signature

Print Name / Affiliation

02/24/2025
Date

8653863418
Phone Number

Email

Reginald Bell
Property Owner Signature

Reginald Bell
Please Print

02/25/2025, SG
Date Paid

Sign Posting and Removal

The Administrative Rules and Procedures of the Knoxville-Knox County Planning Commission require a sign to be posted on the property for each application subject to consideration by the Planning Commission.

Planning staff will post the required sign. If a replacement sign(s) is needed, the applicant is responsible for picking up the new sign(s) from Planning and will be charged \$10 for each replacement.

Location and Visibility

The sign must be posted on the nearest adjacent/frontage street and in a location clearly visible to vehicles traveling in either direction. If the property has more than one street frontage, the sign should be placed along the street that carries more traffic. Planning staff may recommend a preferred location for the sign to be posted at the time of application.

Timing

The sign(s) must be posted not less than 12 days prior to the scheduled Planning Commission public hearing and must remain in place until the day after the meeting. In the case of a postponement, the sign can either remain in place or be removed and reposted not less than 12 days prior to the next Planning Commission meeting. The applicant is responsible for removing the sign after the application has been acted upon by the Planning Commission.

Community Engagement

Planning strives to provide community members with information about upcoming cases in a variety of ways. In addition to posting public notice signs, our agency encourages applicants to provide information and offer opportunities for dialogue related to their upcoming case(s).

Acknowledgement

By signing below, you acknowledge that public notice signs must be posted and visible on the property consistent with the guidelines above and between the dates listed below.

3/28/2025

04/11/2025

~~4/28/2025~~

Date to be Posted

Date to be Removed

Have you engaged the surrounding property owners to discuss your request?

Yes No

No, but I plan to prior to the Planning Commission meeting

Reginald Bell

Applicant Signature

Reginald Bell

Applicant Name

2/25/2025

Date

4-U-25-RZ_4-F-25-PA_4-F-25-SP_

FILE NUMBER