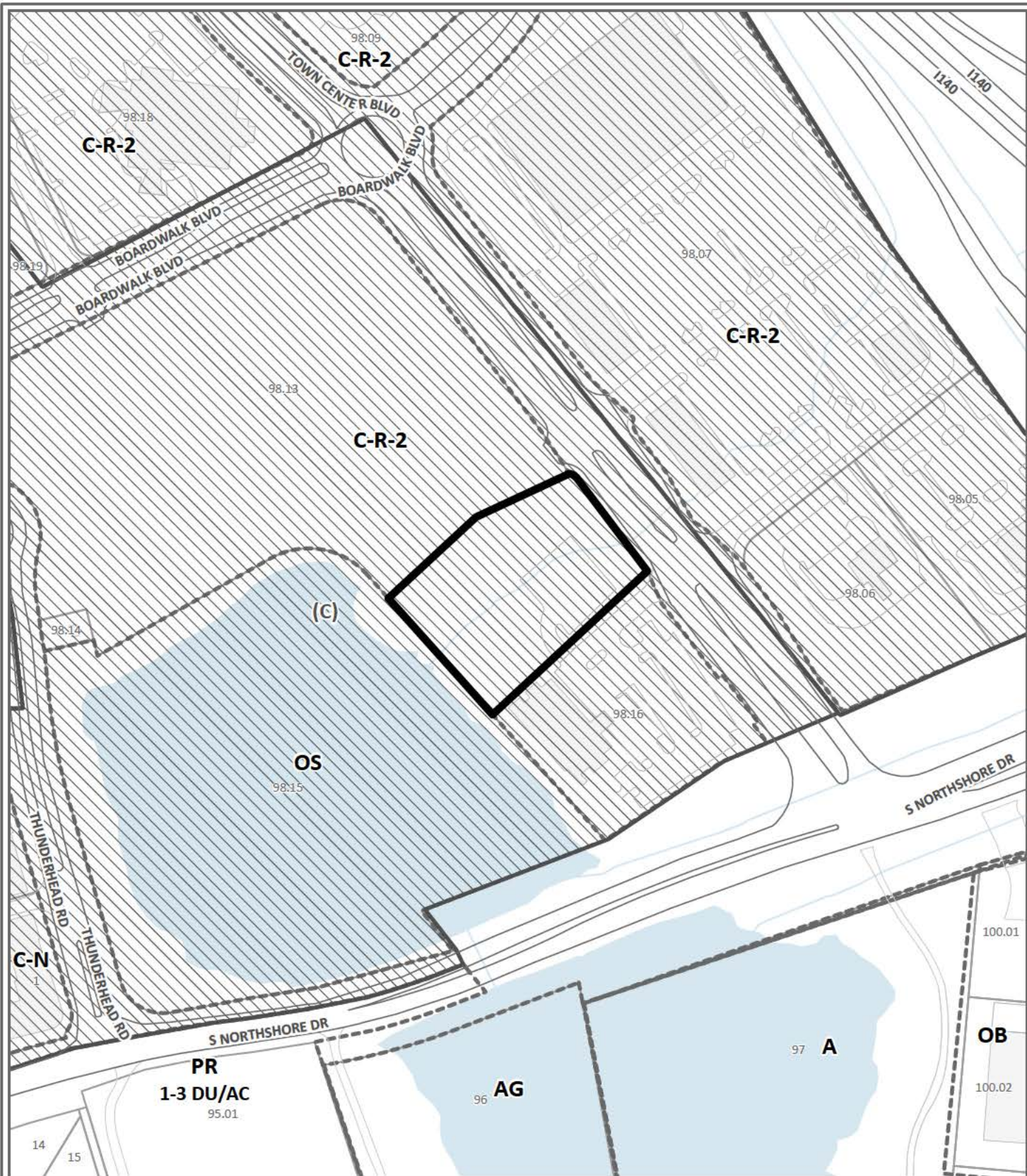


STAFF REPORT IS CURRENTLY PENDING AND WILL  
BE PUBLISHED ON FRIDAY, AUGUST 8, 2025.



**SPECIAL USE**


**8-E-25-SU**

**Petitioner:** Lynn Holt



Bank with drive-through facility in C-R-2 (Regional Commercial), (C)  
(Previously Approved Plan District)

**Map No:** 154  
**Jurisdiction:** City



**Original Print Date:** 6/27/2025

Knoxville - Knox County Planning Commission \* City / County Building \* Knoxville, TN 37902





# Development Request

**Subdivision** ☐ Concept Plan\* ☐ Final Plat

**Zoning** ☐ Rezoning ☐ Plan Amendment\*

**Development** ☐ Development Plan\* ☐ Planned Development\* ☒ Use on Review / Special Use\* ☐ Hillside Protection COA\*

\*These application types require a [pre-application consultation](#) with Planning staff.

Lynn Holt

ORNL Federal Credit Union

Applicant Name

Affiliation

06/23/2025

08/14/2025

File Number(s)

Date Filed

Meeting Date (if applicable)

8-E-25-SU

## Correspondence

All correspondence will be directed to the approved contact listed below.

☐ Applicant ☐ Property Owner ☐ Option Holder ☐ Project Surveyor ☒ Engineer ☐ Architect/Landscape Architect

Annette Hommel

SITE, Incorporated

Name

Company

10215 Technology Drive, Suite 304

Knoxville

TN

37932

Address

City

State

ZIP

865-777-4168

Phone

Email

## Current Property Info

ORNL Federal Credit Union

221 S Rutgers Ave, Oak Ridge, TN 37830

865-425-2709

Property Owner Name (if different)

Property Owner Address

Property Owner Phone

2002 2022 Thunderhead Rd

154 09813

Property Address

Parcel ID

First Utility District of Knox County

First Utility District of Knox County

N

Sewer Provider

Water Provider

Septic (Y/N)

## Development Request

☐ Residential ☒ Non-Residential

RELATED CITY PERMIT NUMBER

Proposed Use ORNL Federal Credit Union

Specify if a traffic impact study is required: ☒ Yes (required to be submitted with application) ☐ No

## Subdivision Request


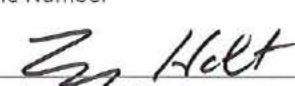
		RELATED REZONING FILE NUMBER
Proposed Subdivision Name		
Unit / Phase Number	<input type="checkbox"/> Combine Parcels <input type="checkbox"/> Divide Parcel	Proposed Number of Lots (total)
<input type="checkbox"/> Other (specify) _____		
Specify if requesting: <input type="checkbox"/> Variance <input type="checkbox"/> Alternative design standard		
Specify if a traffic impact study is required: <input type="checkbox"/> Yes (required to be submitted with application) <input type="checkbox"/> No		

## Zoning Request

		PENDING PLAT FILE NUMBER
<input type="checkbox"/> Zoning Change _____ Proposed Zoning Proposed Density (units/acre, for PR zone only)		
<input type="checkbox"/> Sector Plan <input type="checkbox"/> One Year Plan <input type="checkbox"/> Comprehensive Plan		
<input type="checkbox"/> Plan Amendment Change _____ Proposed Plan Designation(s)		
<input type="checkbox"/> If, in Knox county, submit plan amendment request with application		Previous Rezoning Requests
<input type="checkbox"/> Other (specify) _____		

## Authorization

☒ I declare under penalty of perjury the foregoing is true and correct: 1) He/she/it is the owner of the property AND 2) The application and all associated materials are being submitted with his/her/its consent

	Lynn Holt	VP FORM <del>VP FORM</del>	6-23-25
Applicant Signature	Print Name / Affiliation		Date
865.806.4643			
Phone Number	Email		06/24/2025, SG
	Lynn Holt		6-23-25
Property Owner Signature	Please Print		Date Paid

## Staff Use Only

☐ Administrative Review

ADDITIONAL REQUIREMENTS ☐ Property Owners / Option Holders

FEE 1		FEE 2		FEE 3		TOTAL
0405	\$1,600.00					\$1,600.00

# Public Notice and Community Engagement

Planning strives to provide community members with information about upcoming cases in a variety of ways. In addition to posting public notice signs, our agency encourages applicants to provide information and offer opportunities for dialogue related to their upcoming case(s). We require applicants to acknowledge their role in this process.

## Sign Posting and Removal

The Administrative Rules and Procedures of the Knoxville-Knox County Planning Commission require a sign to be posted on the property for each application subject to consideration by the Planning Commission.

**Planning staff will post the required sign.** If a replacement sign(s) is needed, the applicant is responsible for picking up the new sign(s) from Planning and will be charged \$10 for each replacement.

### Location and Visibility

The sign must be posted on the nearest adjacent/frontage street and in a location clearly visible to vehicles traveling in either direction. If the property has more than one street frontage, the sign should be placed along the street that carries more traffic. Planning staff may recommend a preferred location for the sign to be posted at the time of application.

### Timing

The sign(s) must be posted not less than 12 days prior to the scheduled Planning Commission public hearing and must remain in place until the day after the meeting. In the case of a postponement, the sign can either remain in place or be removed and reposted not less than 12 days prior to the next Planning Commission meeting. The applicant is responsible for removing the sign after the application has been acted upon by the Planning Commission.

### Acknowledgement

*By signing below, you acknowledge that public notice signs must be posted and visible on the property consistent with the guidelines above and between the dates listed below.*

**August 1, 2025**  
~~August 2, 2025~~

August 15, 2025

Date to be Posted

Date to be Removed

**Have you engaged the surrounding property owners to discuss your request?**

☐ Yes ☒ No

☐ No, but I plan to prior to the Planning Commission meeting

Applicant Signature

Applicant Name

Date



6-23-25 Lynn Holt