

## DEVELOPMENT PLAN

10-B-25-DP

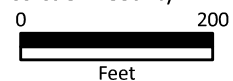
Petitioner: Ron Hodge



Attached residential in PR (Planned Residential), <5 DU/AC

Map No: 68

Jurisdiction: County



Original Print Date: 8/28/2025

Knoxville - Knox County Planning Commission \* City / County Building \* Knoxville, TN 37902



# Development Request

**Subdivision** ☒ Concept Plan ☐ Final Plat

**Zoning** ☐ Rezoning ☒ Plan Amendment\* ☐ Governmental Rezoning

**Development** ☒ Development Plan\* ☐ Planned Development\* ☐ Use on Review / Special Use\* ☐ Hillside Protection COA\*

\*These application types require a pre-application consultation with Planning staff.

Ron Hodge

Hodge Construction LLC

Applicant Name

Affiliation

8/20/2025

10/2/2025

File Number(s)

Date Filed

Meeting Date (if applicable)

~~8-C-22-DP~~

10-B-25-DP

## Correspondence

All correspondence will be directed to the approved contact listed below. The contact information you provide here and elsewhere on this form will be included in the application materials and is part of the public record of your case.

☒ Applicant ☒ Property Owner ☐ Option Holder ☐ Project Surveyor ☐ Engineer ☐ Architect/Landscape Architect

Ron Hodge

Hodge Construction LLC

Name

Company

625 Cumberland Avenue Apt 410

Knoxville

TN

37902

Address

City

State

ZIP

865-755-3287

Phone

Email

## Current Property Info

same as above

Property Owner Name (if different)

Property Owner Address

Property Owner Phone

837 Murray Road Drive

068 JA 010

Property Address

Parcel ID

KUB

KUB

N

Sewer Provider

Water Provider

Septic (Y/N)

## Development Request

☒ Residential ☐ Non-Residential

RELATED CITY PERMIT NUMBER

8 duplex units

Proposed Use

Specify if a traffic impact study is required: ☐ Yes (required to be submitted with application) ☒ No

## Subdivision Request

RELATED REZONING FILE NUMBER

Proposed Subdivision Name

Unit / Phase Number

☐ Combine Parcels ☐ Divide Parcel

Proposed Number of Lots (total)

☐ Other (specify) \_\_\_\_\_

Specify if requesting: ☐ Variance ☐ Alternative design standard

Specify if a traffic impact study is required: ☐ Yes (required to be submitted with application) ☐ No

## Zoning Request

PENDING PLAT FILE NUMBER

☐ Zoning Change

Proposed Zoning

Proposed Density (units/acre, for PR zone only)

☐ Sector Plan ☐ One Year Plan ☐ Comprehensive Plan

☐ Plan Amendment Change

Proposed Plan Designation(s)


☐ If, in Knox county, submit plan amendment request with application

Previous Rezoning Requests

☐ Other (specify) \_\_\_\_\_

## Authorization

☒ I declare under penalty of perjury the foregoing is true and correct: **1)** He/she/it is the owner of the property AND **2)** The application and all associated materials are being submitted with his/her/its consent



Applicant Signature

Ron Hodge, Owner

Print Name / Affiliation

8/20/2025

Date

865-755-3287

Phone Number

Email



Property Owner Signature

Ron Hodge

Please Print

08/20/2025, SG

Date Paid

## Staff Use Only

☐ Administrative Review

ADDITIONAL REQUIREMENTS

☐ Property Owners / Option Holders

FEE 1

0402

\$500.00

FEE 2

FEE 3

TOTAL

\$500.00



# Public Notice and Community Engagement

Planning strives to provide community members with information about upcoming cases in a variety of ways. In addition to posting public notice signs, our agency encourages applicants to provide information and offer opportunities for dialogue related to their upcoming case(s). The contact information you provide in your application may be used for that purpose. We require applicants to acknowledge their role in this process.

## Sign Posting and Removal

The Administrative Rules and Procedures of the Knoxville-Knox County Planning Commission require a sign to be posted on the property for each application subject to consideration by the Planning Commission.

**Planning staff will post the required sign.** If a replacement sign(s) is needed, the applicant is responsible for picking up the new sign(s) from Planning and will be charged \$10 for each replacement.

### Location and Visibility

The sign must be posted on the nearest adjacent/frontage street and in a location clearly visible to vehicles traveling in either direction. If the property has more than one street frontage, the sign should be placed along the street that carries more traffic. Planning staff may recommend a preferred location for the sign to be posted at the time of application.

### Timing

The sign(s) must be posted not less than 12 days prior to the scheduled Planning Commission public hearing and must remain in place until the day after the meeting. In the case of a postponement, the sign can either remain in place or be removed and reposted not less than 12 days prior to the next Planning Commission meeting. The applicant is responsible for removing the sign after the application has been acted upon by the Planning Commission.

### Acknowledgement

**By signing below, you acknowledge that public notice signs must be posted and visible on the property consistent with the guidelines above and between the dates listed below.**

09/19/2025

10/03/2025


Date to be Posted

Date to be Removed

**Have you engaged the surrounding property owners to discuss your request?**

☒ Yes ☐ No

☐ No, but I plan to prior to the Planning Commission meeting

  
Applicant Signature

Ron Hodge  
Applicant Name

8.19.25  
Date