

Flood of PC zoned corner of SPP & GJSH,  
June, 2011 (before infill to grade)



Flood of PC zoned corner of SPP & GJSH, Jan, 2013  
(after partial infill to grade)

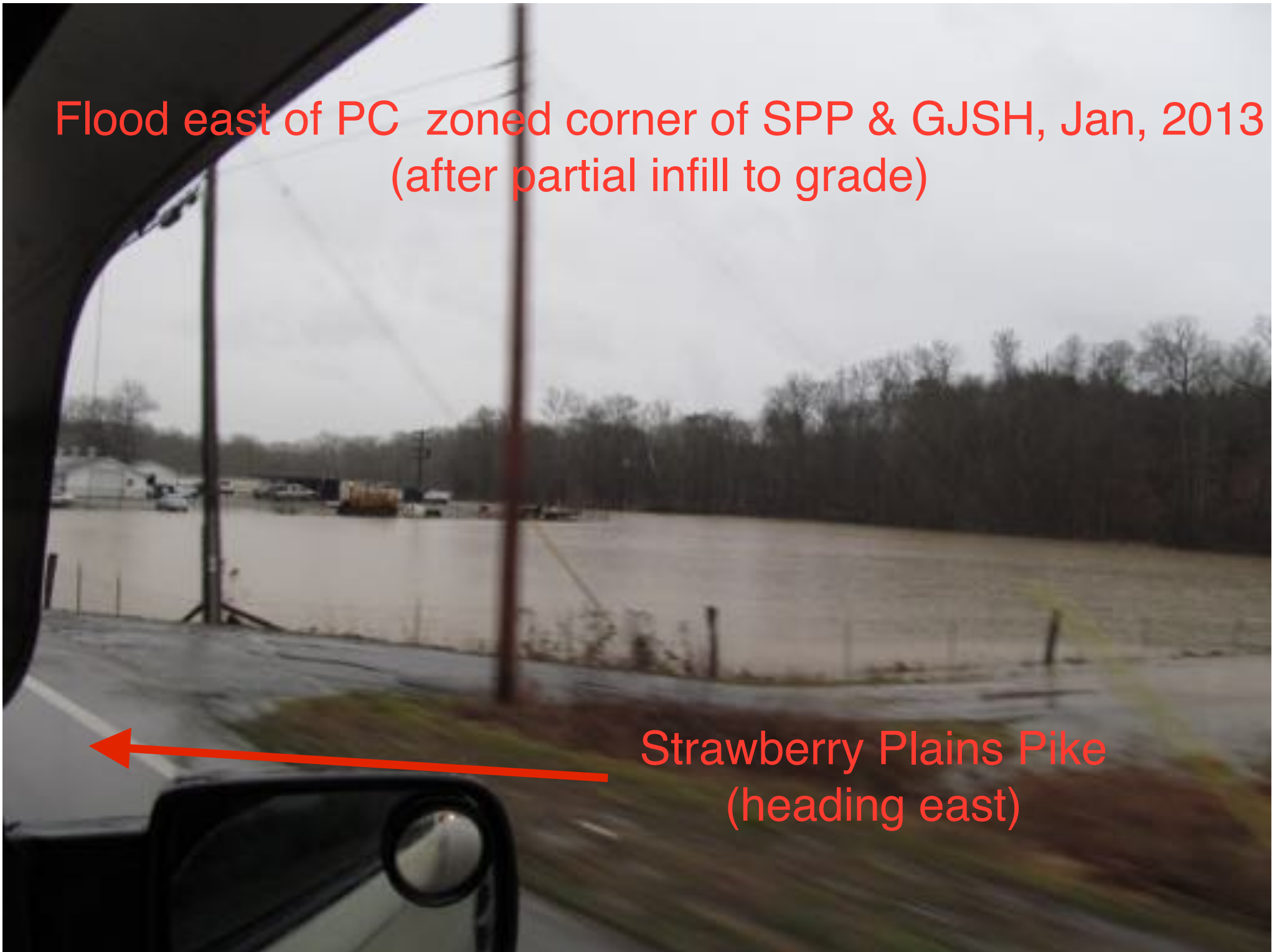

Strawberry Plains Pike

Gov. John Sevier Hwy (GJSH)



Flood east of PC zoned corner of SPP & GJSH, Jan, 2013  
(after partial infill to grade)

Strawberry Plains Pike  
(heading east)

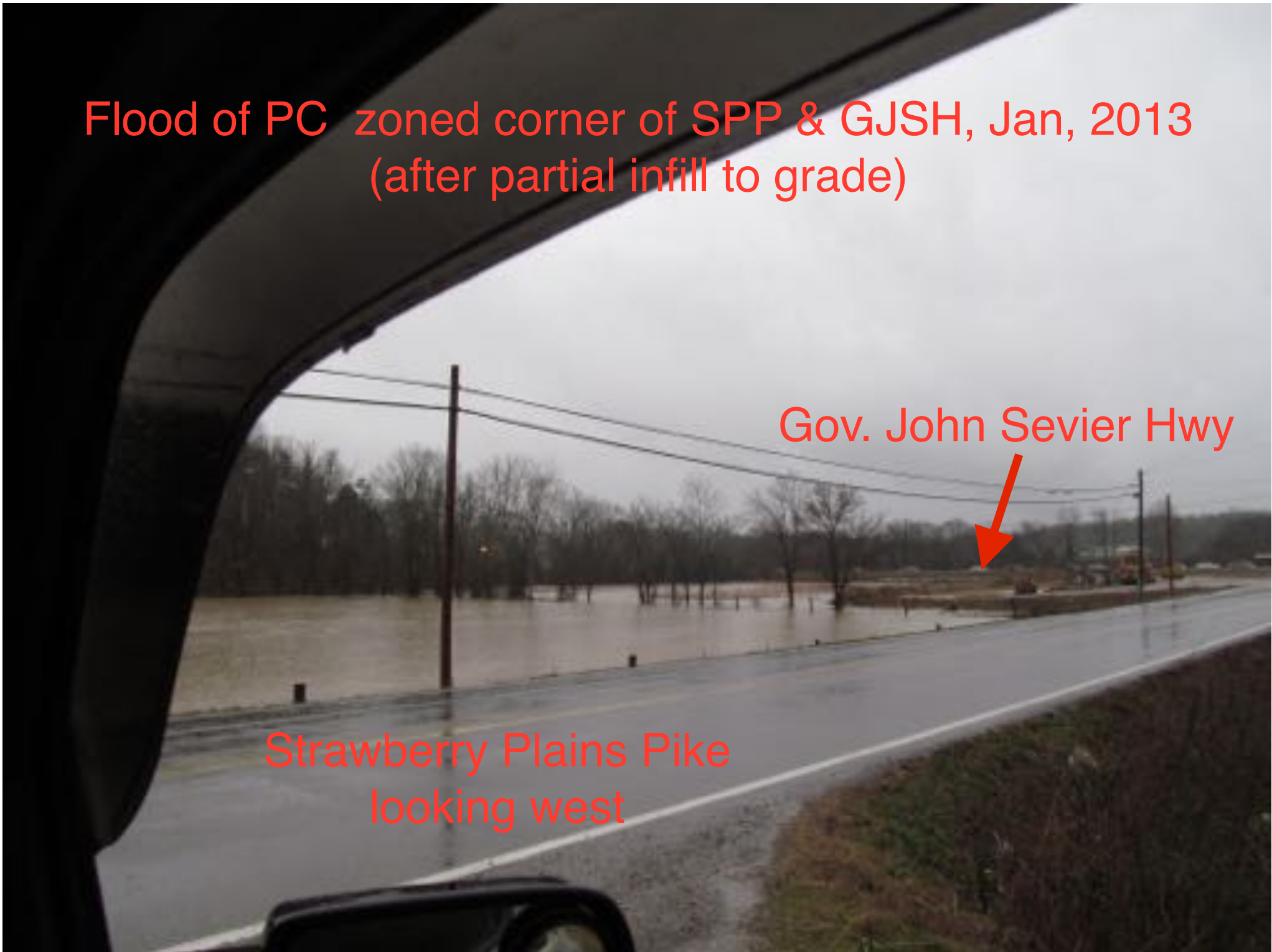


Flood of PC zoned corner of SPP & GJSH, Jan, 2013  
(after partial infill to grade)

Gov. John Sevier Hwy



Strawberry Plains Pike  
looking west





House on Strawberry Plains Pike